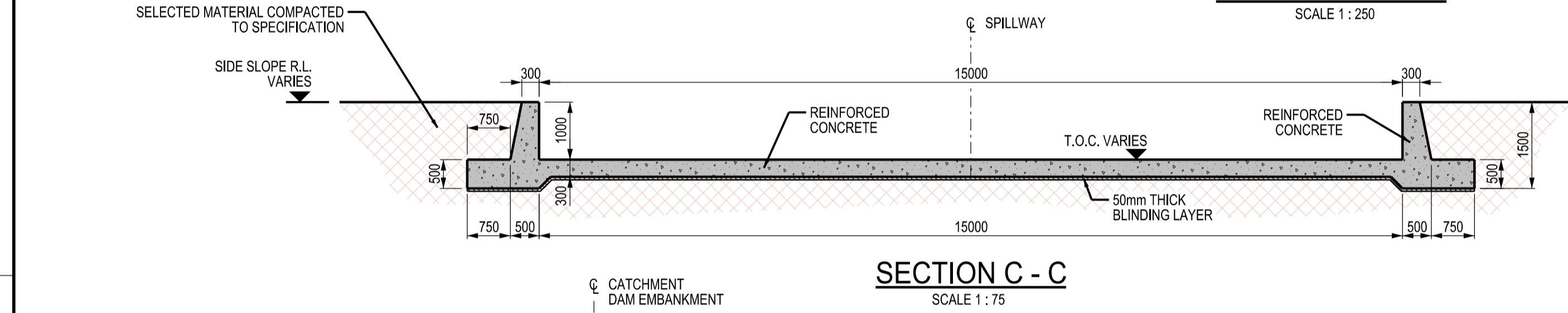
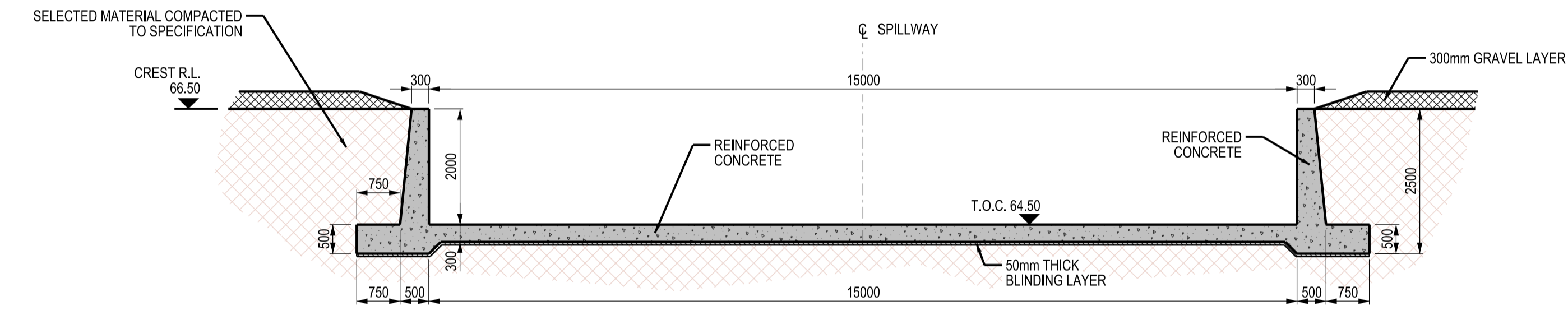


TYPICAL SECTION - WEIR
SCALE 1 : 50

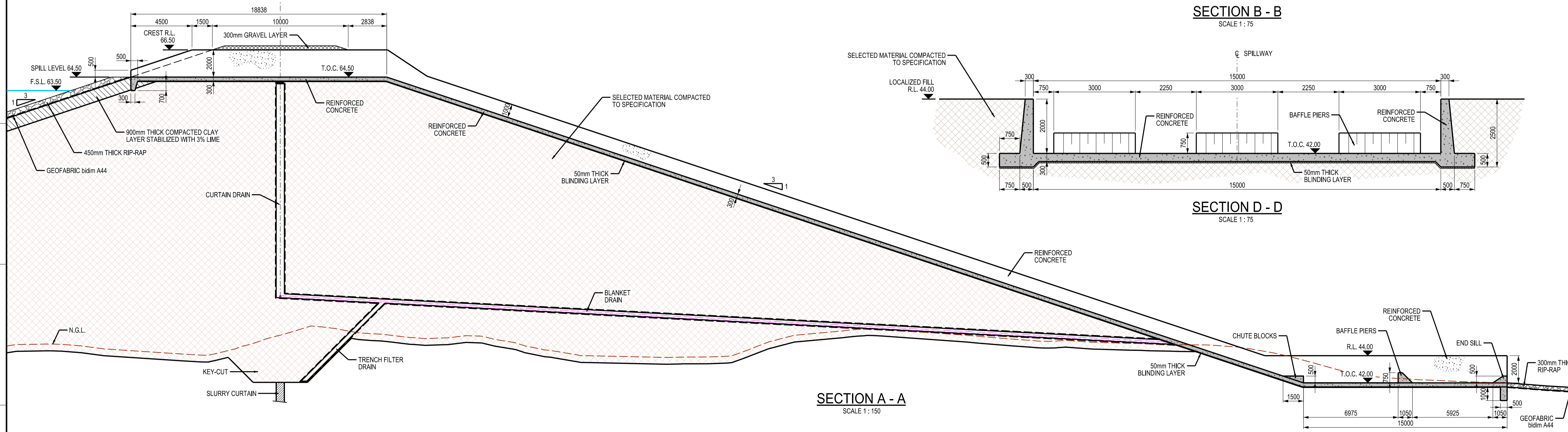
PLAN - SPILLWAY
SCALE 1 : 250



SECTION C - C
SCALE 1 : 75



SECTION B - B
SCALE 1 : 75



SECTION A - A
SCALE 1 : 150

SECTION D - D
SCALE 1 : 75

32001	CATCHMENT DAM GENERAL ARRANGEMENT
DRAWING NUMBER	DESCRIPTION
DRAWING REFERENCE	



B	2018-07-08	TITLE BLOCK ALTERED	3D	W.D.	-	-	ENGINEER	DATE	2018-06-11
A	2018-06-08	ISSUED FOR INFORMATION	3D	W.D.	-	-	W.D.	DATE	2018-06-11
REV	DATE	REVISION DESCRIPTION	DRAWN	CHECKED	ENGINEER	APPROVED	APPROVED	DATE	2018-06-11

DRAWN	DATE	2018-06-08
DESIGNED	DATE	2018-06-08
CHECKED	DATE	2018-06-11
ENGINEER	DATE	2018-06-11
W.D.	DATE	2018-06-11
APPROVED	DATE	2018-06-11



Copyright ©
This document is & shall remain the property of WAVE INTERNATIONAL. The document may only be used for the purpose for which it was commissioned & in accordance with the terms of engagement for the commission, as defined in 'WAVE INTERNATIONAL standard terms & conditions'. Unauthorised use of this document in any way is prohibited.

CLIENT	KALBAR RESOURCES LTD
PROJECT	FINGERBOARDS MINERAL SANDS
TITLE	PERRY GULLEY TSF CATCHMENT DAM TYPICAL SPILLWAY DETAILS

DRAWING STATUS			
ISSUED FOR INFORMATION			
WAVE REF			
SCALE	GRID	DATUM	SIZE
AS SHOWN	AMG94	AHD	A1
DWG NO	4567-40-DWG-CI-32003		REV
			B