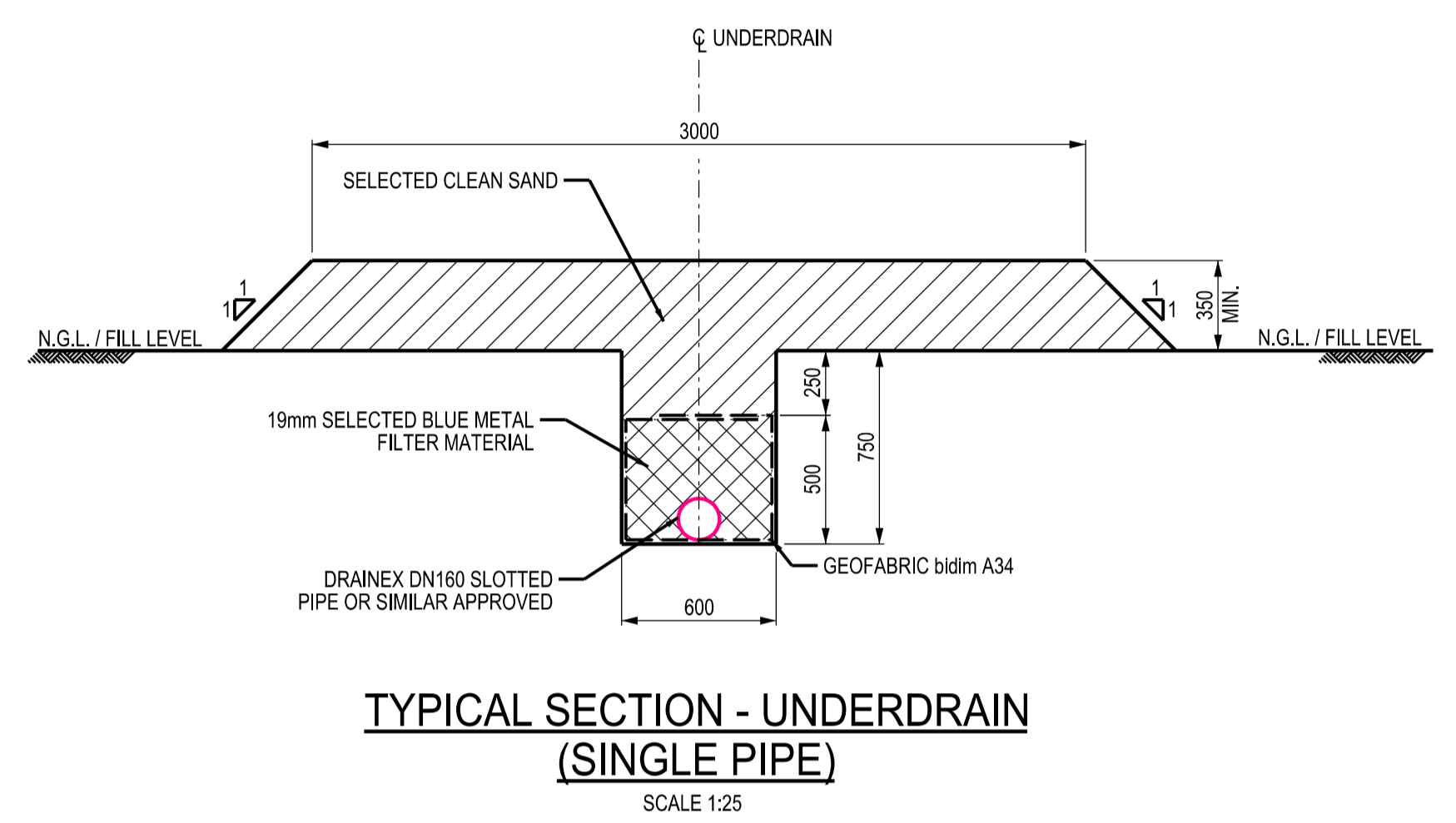
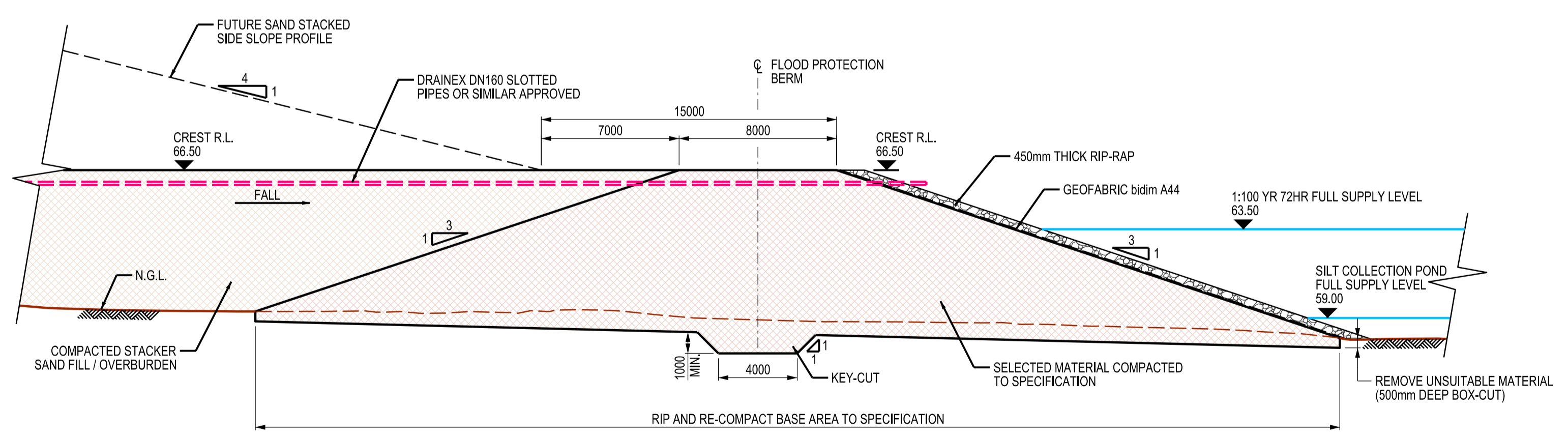


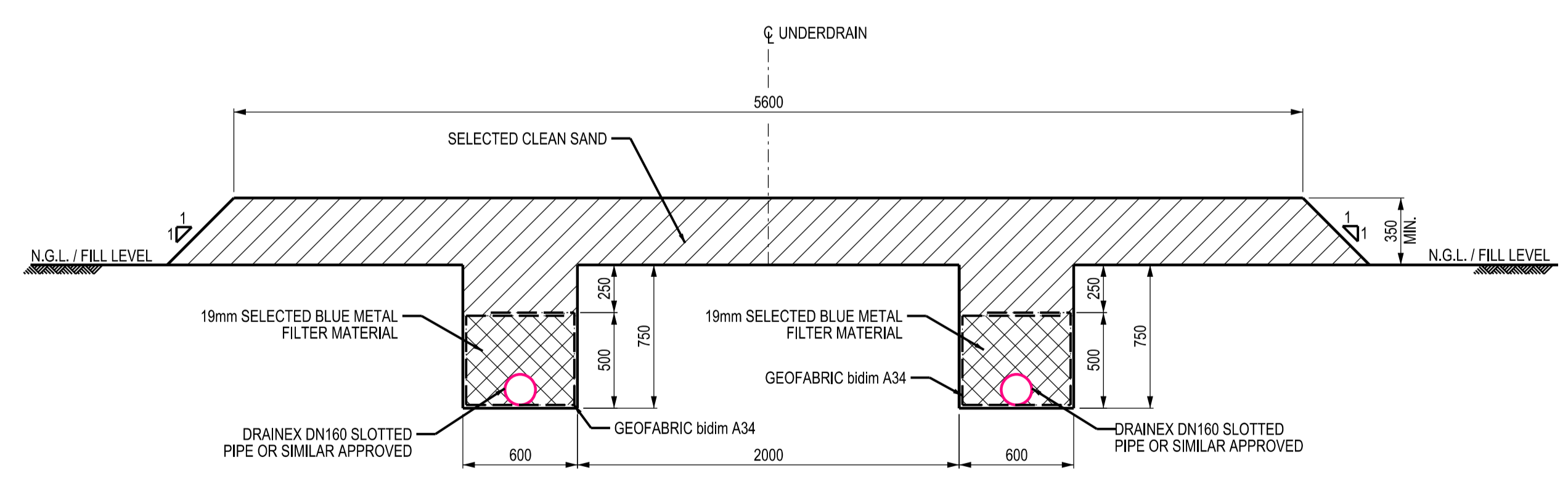
PLAN - SAND STACKING AREA
SCALE 1:1500



TYPICAL SECTION - UNDERDRAIN (SINGLE PIPE)
SCALE 1:25



TYPICAL SECTION - FLOOD PROTECTION BERM
SCALE 1:200



TYPICAL SECTION - UNDERDRAIN (MULTIPLE PIPES)
SCALE 1:25

| | |
|----------------|-----------------------------------|
| 32001 | CATCHMENT DAM GENERAL ARRANGEMENT |
| DRAWING NUMBER | DESCRIPTION |
| 1 | 2 |



| | | | | | | | | | |
|-----|------------|------------------------|-------|---------|----------|----------|----------|------|------------|
| B | 2018-07-08 | TITLE BLOCK ALTERED | 3D | W.D. | - | = | ENGINEER | DATE | 2018-06-07 |
| A | 2018-06-07 | ISSUED FOR INFORMATION | 3D | W.D. | - | = | ENGINEER | DATE | 2018-06-07 |
| REV | DATE | REVISION DESCRIPTION | DRAWN | CHECKED | ENGINEER | APPROVED | APPROVED | DATE | 2018-06-08 |

| | | |
|----------|------|------------|
| DRAWN | DATE | 2018-06-07 |
| DESIGNED | DATE | 2018-06-07 |
| CHECKED | DATE | |
| ENGINEER | DATE | 2018-06-07 |
| APPROVED | DATE | 2018-06-08 |



Copyright ©
This document is & shall remain the property of WAVE INTERNATIONAL. The document may only be used for the purpose for which it was commissioned & in accordance with the terms of engagement for the commission, ie as defined in 'WAVE INTERNATIONAL standard terms & conditions'. Unauthorised use of this document in any way is prohibited.

| | |
|---------|--|
| CLIENT | KALBAR RESOURCES LTD |
| PROJECT | FINGERBOARDS MINERAL SANDS |
| TITLE | PERRY GULLEY TSF SAND STACKING AREA - DRAINAGE & FLOOD PROTECTION BERM DETAILS |

| | |
|----------------|------------------------|
| DRAWING STATUS | ISSUED FOR INFORMATION |
| SCALE | AS SHOWN |
| GRID | AMG94 |
| DATUM | AHD |
| SIZE | A1 |
| DWG NO | 4567-40-DWG-CI-32004 |
| REV | B |