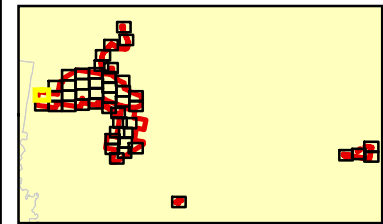
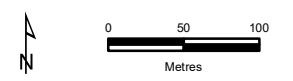




- Legend**
- Project Area
  - Project Footprint
  - Significant Flora**
  - ◆ Sandfly Zieria
  - Ecological Vegetation Classes**
  - DELWP Mapped Wetland
  - Lowland Herb-rich Forest
  - Impacted vegetation



**Figure 2a**  
**Ecological features**  
*Fingerboards Mineral Sands Project: Flora and Fauna Assessment*



VicMap Data: The State of Victoria does not warrant the accuracy or completeness of information in this publication and any person using or relying upon such information does so on the basis that the State of Victoria shall bear no responsibility or liability whatsoever for any errors, faults, defects or omissions in the information.

7308\_Fiq06\_EcoFeat\_MBv3.6/05/2021\_melsley



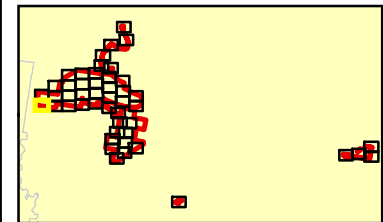


**Legend**

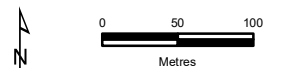
- Project Area
- Project Footprint

**Ecological Vegetation Classes**

- DELWP Mapped Wetland
- Lowland Herb-rich Forest
- Impacted vegetation



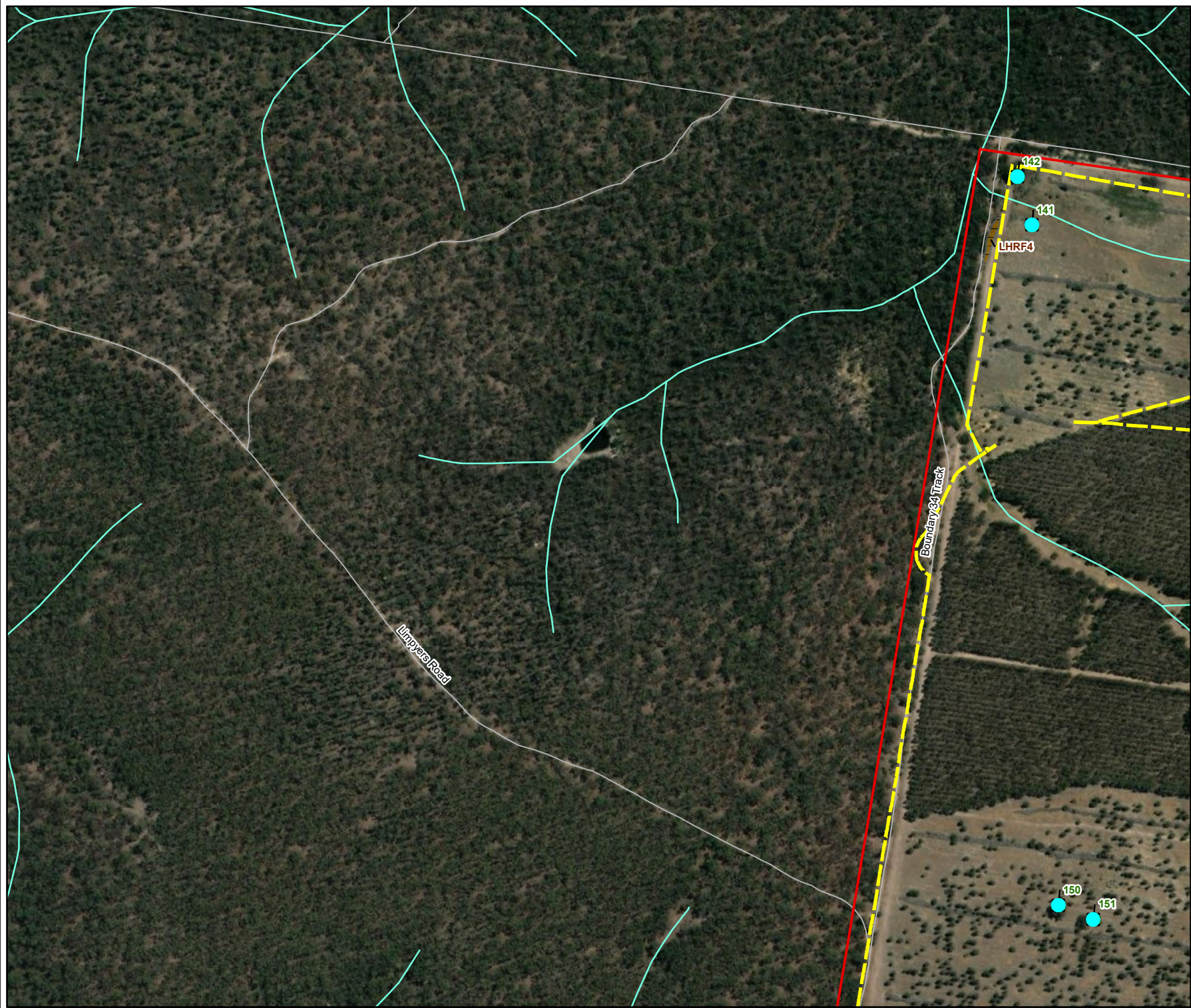
**Figure 2b**  
**Ecological features**  
*Fingerboards Mineral Sands Project: Flora and Fauna Assessment*



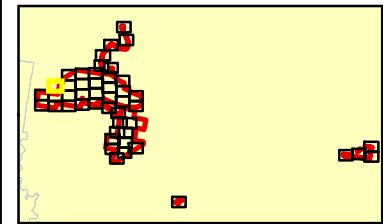
VicMap Data: The State of Victoria does not warrant the accuracy or completeness of information in this publication and any person using or relying upon such information does so on the basis that the State of Victoria shall bear no responsibility or liability whatsoever for any errors, faults, defects or omissions in the information.

7308\_Fiq06\_EcoFeat\_MBv3.6/05/2021\_melsley

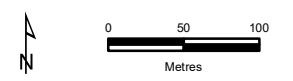




- Legend**
- Project Area
  - Project Footprint
  - Scattered Large Tree
  - ✻ Scattered Small Tree
  - ✕ Directly impacted tree
- Ecological Vegetation Classes**
- Lowland Herb-rich Forest



**Figure 2c**  
**Ecological features**  
*Fingerboards Mineral Sands Project: Flora and Fauna Assessment*



VicMap Data: The State of Victoria does not warrant the accuracy or completeness of information in this publication and any person using or relying upon such information does so on the basis that the State of Victoria shall bear no responsibility or liability whatsoever for any errors, faults, defects or omissions in the information.

7308\_Fiq06\_EcoFeat\_MBv3.6/05/2021\_melsley





**Legend**

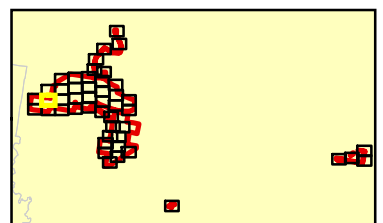
- Project Area
- Project Footprint
- Scattered Large Tree
- ★ Scattered Small Tree
- Large Tree within a patch
- ✕ Directly impacted tree
- ✕ Indirectly impacted tree

**Significant Flora**

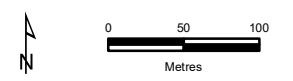
- ▲ Slender Wire-lily
- Blue Mat-rush

**Ecological Vegetation Classes**

- DELWP Mapped Wetland
- Aquatic Herbland
- Lowland Herb-rich Forest
- Impacted vegetation



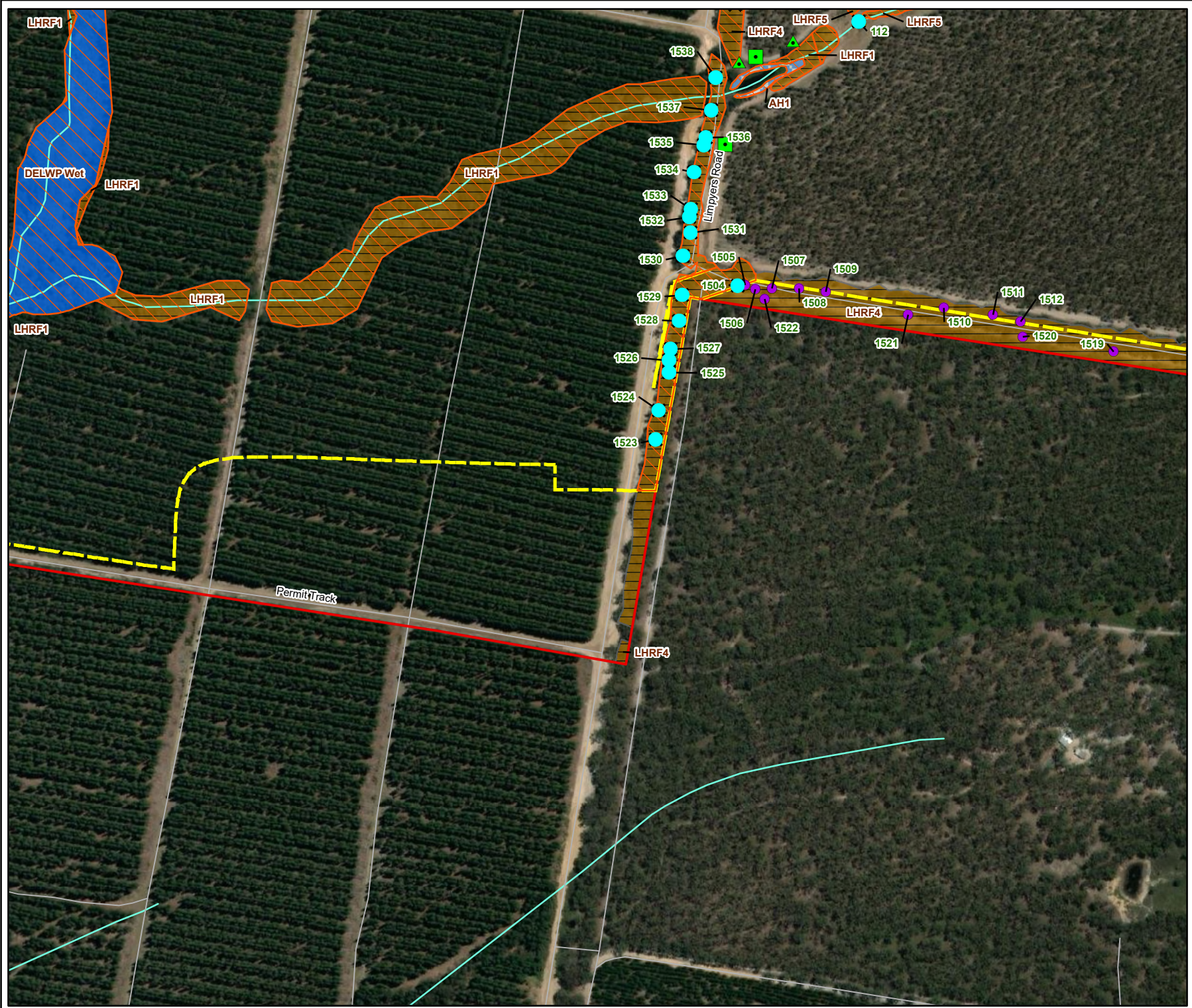
**Figure 2d**  
**Ecological features**  
*Fingerboards Mineral Sands Project: Flora and Fauna Assessment*



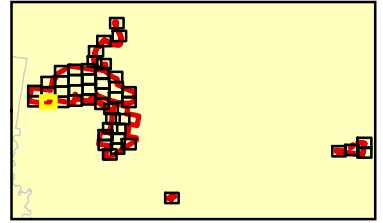
VicMap Data: The State of Victoria does not warrant the accuracy or completeness of information in this publication and any person using or relying upon such information does so on the basis that the State of Victoria shall bear no responsibility or liability whatsoever for any errors, faults, defects or omissions in the information.

7308\_Fiq06\_EcoFeat\_MBv3.6/05/2021\_melsley

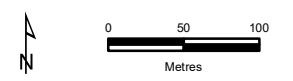




- Legend**
- Project Area
  - Project Footprint
  - ★ Scattered Small Tree
  - Large Tree within a patch
  - ✕ Directly impacted tree
- Significant Flora**
- ▲ Slender Wire-lily
  - Blue Mat-rush
- Ecological Vegetation Classes**
- DELWP Mapped Wetland
  - Aquatic Herbland
  - Lowland Herb-rich Forest
  - Impacted vegetation



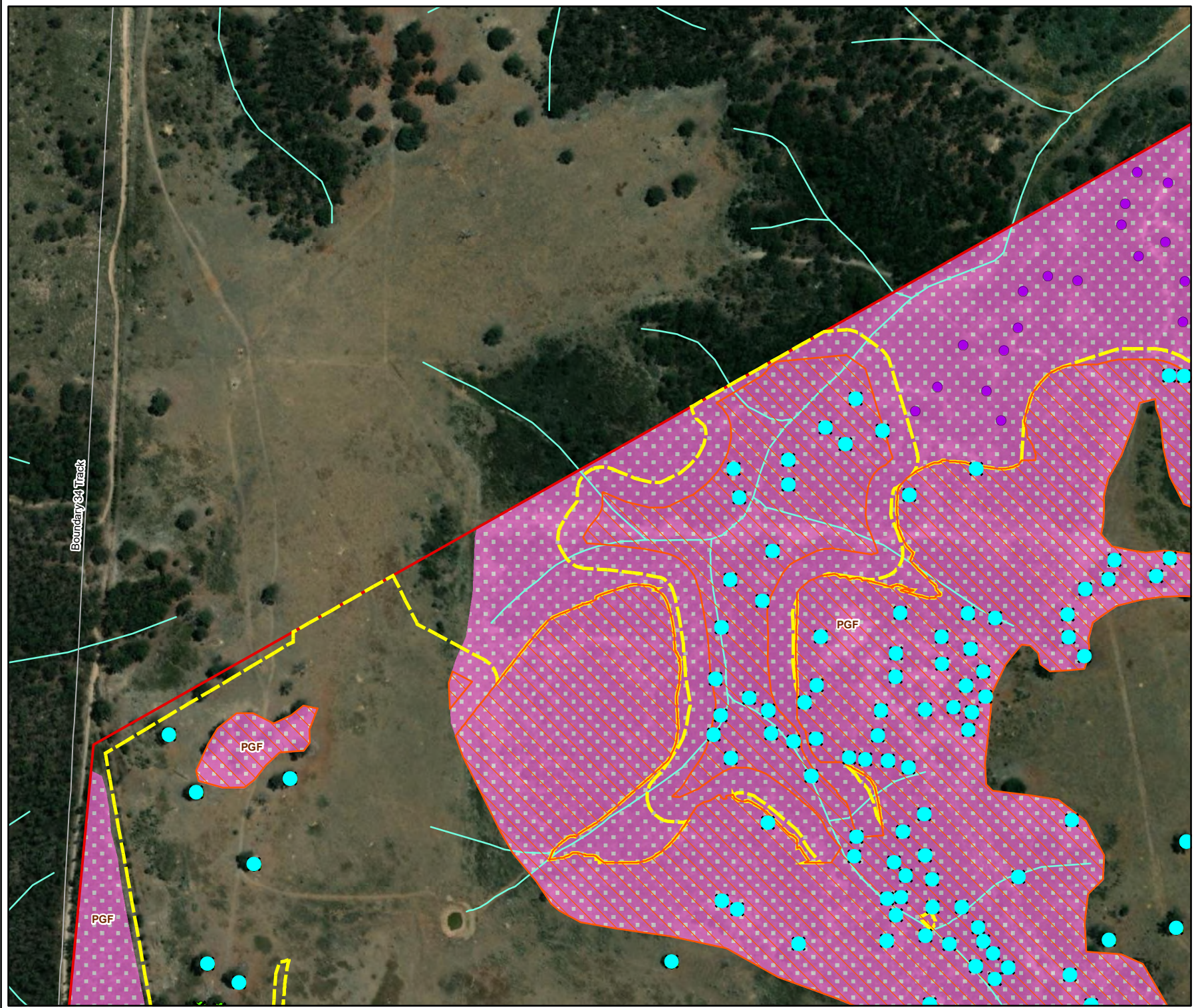
**Figure 2e**  
**Ecological features**  
*Fingerboards Mineral Sands Project: Flora and Fauna Assessment*



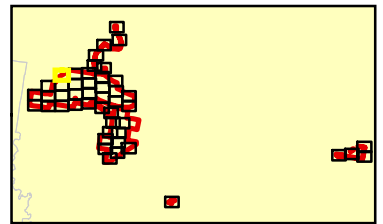
VicMap Data: The State of Victoria does not warrant the accuracy or completeness of information in this publication and any person using or relying upon such information does so on the basis that the State of Victoria shall bear no responsibility or liability whatsoever for any errors, faults, defects or omissions in the information.

7308\_Fiq06\_EcoFeat\_MBv3.6/05/2021\_melsley

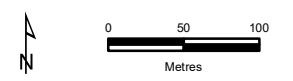




- Legend**
- Project Area
  - Project Footprint
  - Scattered Large Tree
  - Large Tree within a patch
  - ✕ Directly impacted tree
- Ecological Vegetation Classes**
- Plains Grassy Forest
  - Impacted vegetation




**Figure 2f**  
**Ecological features**  
*Fingerboards Mineral Sands Project: Flora and Fauna Assessment*



VicMap Data: The State of Victoria does not warrant the accuracy or completeness of information in this publication and any person using or relying upon such information does so on the basis that the State of Victoria shall bear no responsibility or liability whatsoever for any errors, faults, defects or omissions in the information.

7308\_Fiq06\_EcoFeat\_MBv3.6/05/2021\_melsley



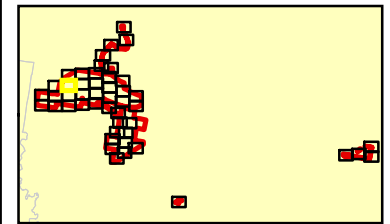


**Legend**

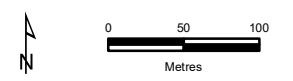
- Project Area
- Project Footprint
- Scattered Large Tree
- Scattered Small Tree
- Large Tree within a patch
- ✕ Directly impacted tree
- ✕ Indirectly impacted tree

**Ecological Vegetation Classes**

- Plains Grassy Woodland
- Plains Grassy Forest
- Aquatic Herbland
- Impacted vegetation




**Figure 2g**  
**Ecological features**  
*Fingerboards Mineral Sands Project: Flora and Fauna Assessment*



VicMap Data: The State of Victoria does not warrant the accuracy or completeness of information in this publication and any person using or relying upon such information does so on the basis that the State of Victoria shall bear no responsibility or liability whatsoever for any errors, faults, defects or omissions in the information.

7308\_Fiq06\_EcoFeat\_MBv3.6/05/2021\_melsley





**Legend**

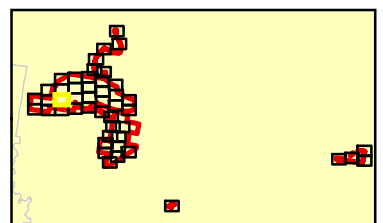
- Project Area
- Project Footprint
- Scattered Large Tree
- Scattered Small Tree
- Large Tree within a patch
- ✕ Directly impacted tree
- ✕ Indirectly impacted tree

**Significant Fauna**

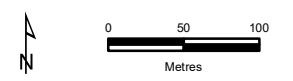
- Yellow-bellied Sheathtail Bat

**Ecological Vegetation Classes**

- Plains Grassy Woodland
- Aquatic Herbland
- Impacted vegetation



**Figure 2h**  
**Ecological features**  
*Fingerboards Mineral Sands Project: Flora and Fauna Assessment*



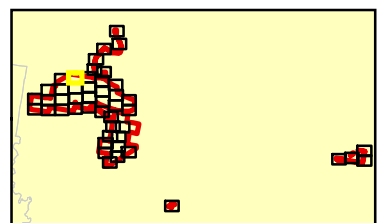
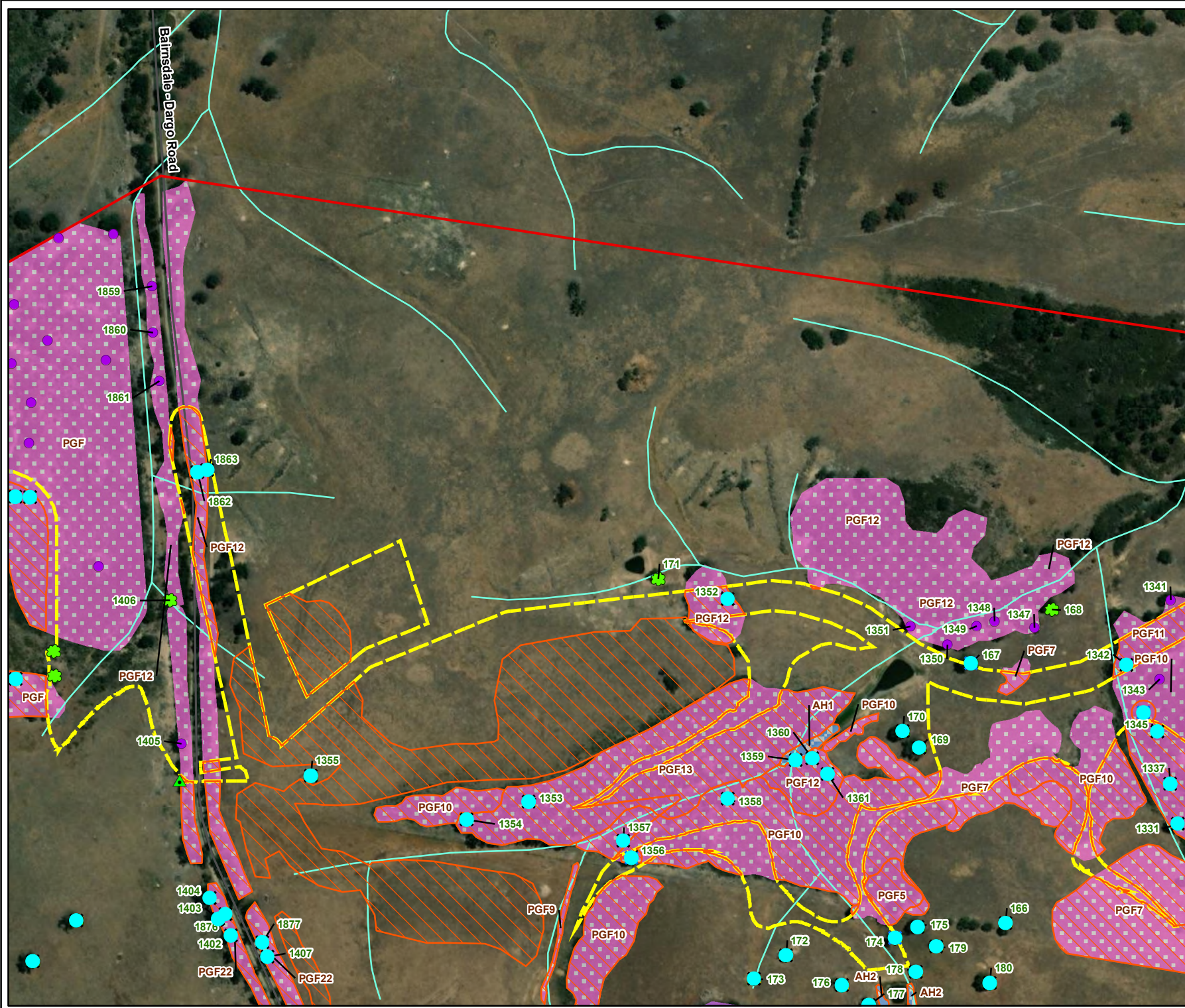
VicMap Data: The State of Victoria does not warrant the accuracy or completeness of information in this publication and any person using or relying upon such information does so on the basis that the State of Victoria shall bear no responsibility or liability whatsoever for any errors, faults, defects or omissions in the information.

7308\_Fiq06\_EcoFeat\_MBv3.6/05/2021\_melsley

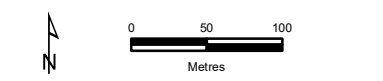








**Figure 2j**  
**Ecological features**  
 Fingerboards Mineral Sands  
 Project: Flora and Fauna  
 Assessment



VicMap Data: The State of Victoria does not warrant the accuracy or completeness of information in this publication and any person using or relying upon such information does so on the basis that the State of Victoria shall bear no responsibility or liability whatsoever for any errors, faults, defects or omissions in the information.

7308\_Fiq06\_EcoFeat\_MBv3.6/05/2021\_melsley



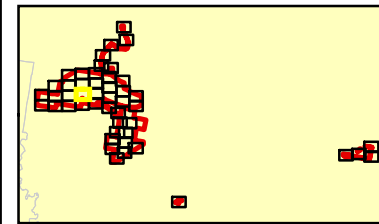




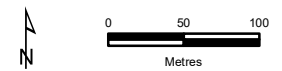


**Legend**

- Project Area
- Project Footprint
- 21.5m haulage road easement
- Scattered Large Tree
- Scattered Small Tree
- Large Tree within a patch
- Directly impacted tree
- Gippsland Red Gum Grassy Woodland and Associated Native Grassland (GRGGW)
- Lowland Forest
- Valley Grassy Forest
- Plains Grassy Woodland
- Plains Grassy Wetland
- Aquatic Herbland
- Impacted vegetation



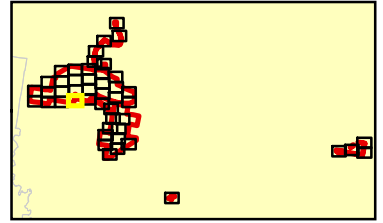
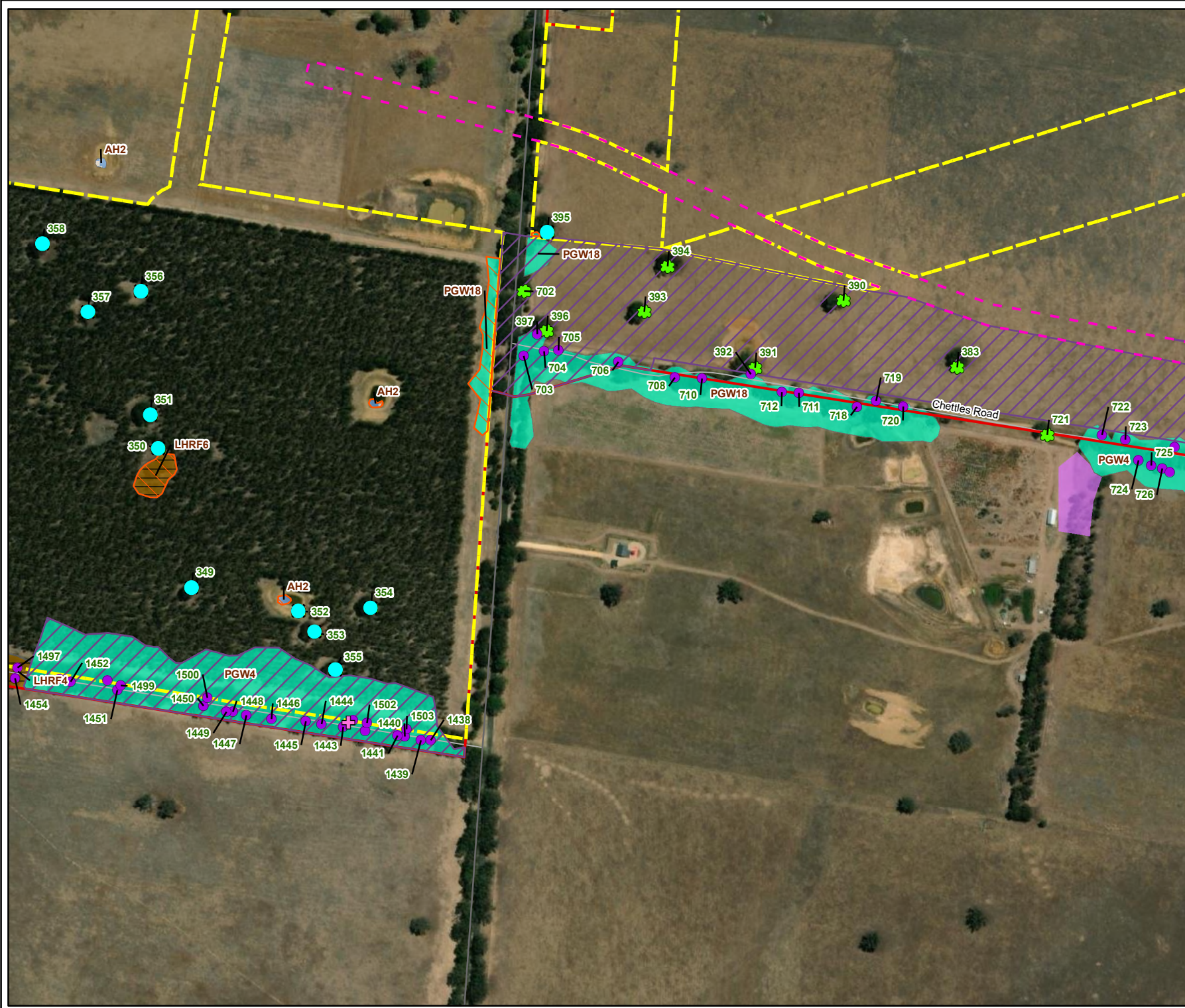
**Figure 21**  
**Ecological features**  
*Fingerboards Mineral Sands Project: Flora and Fauna Assessment*



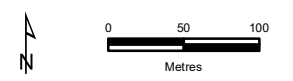
VicMap Data: The State of Victoria does not warrant the accuracy or completeness of information in this publication and any person using or relying upon such information does so on the basis that the State of Victoria shall bear no responsibility or liability whatsoever for any errors, faults, defects or omissions in the information.

7308\_Fiq06\_EcoFeat\_MBv3.6/05/2021\_melsley





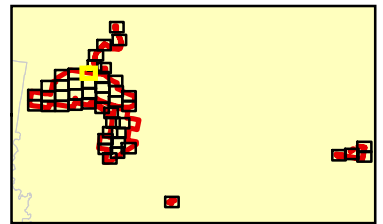
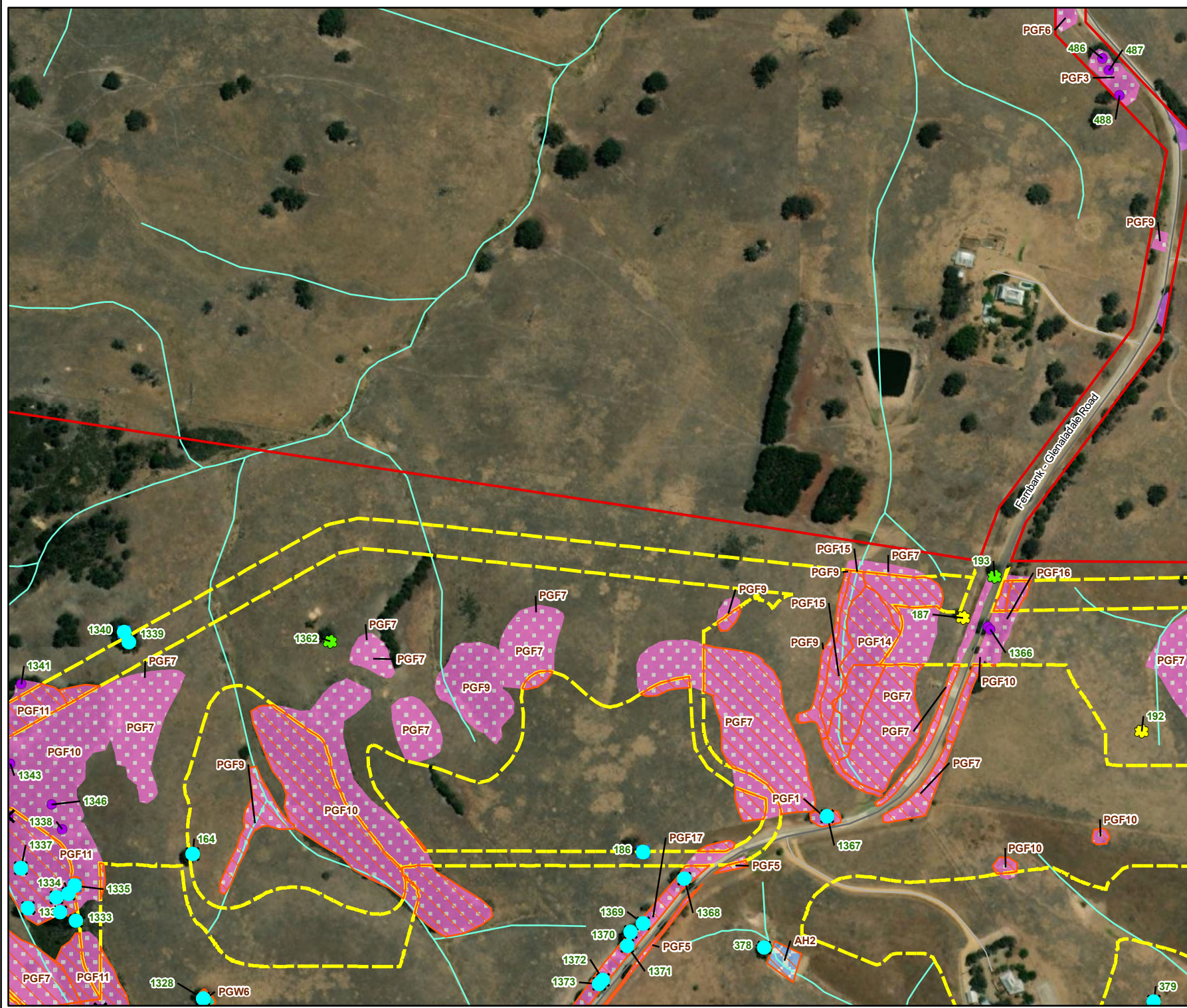
**Figure 2m**  
**Ecological features**  
 Fingerboards Mineral Sands  
 Project: Flora and Fauna  
 Assessment



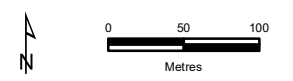
VicMap Data: The State of Victoria does not warrant the accuracy or completeness of information in this publication and any person using or relying upon such information does so on the basis that the State of Victoria shall bear no responsibility or liability whatsoever for any errors, faults, defects or omissions in the information.

7308\_Fiq06\_EcoFeat\_MBv3.6/05/2021\_melsley





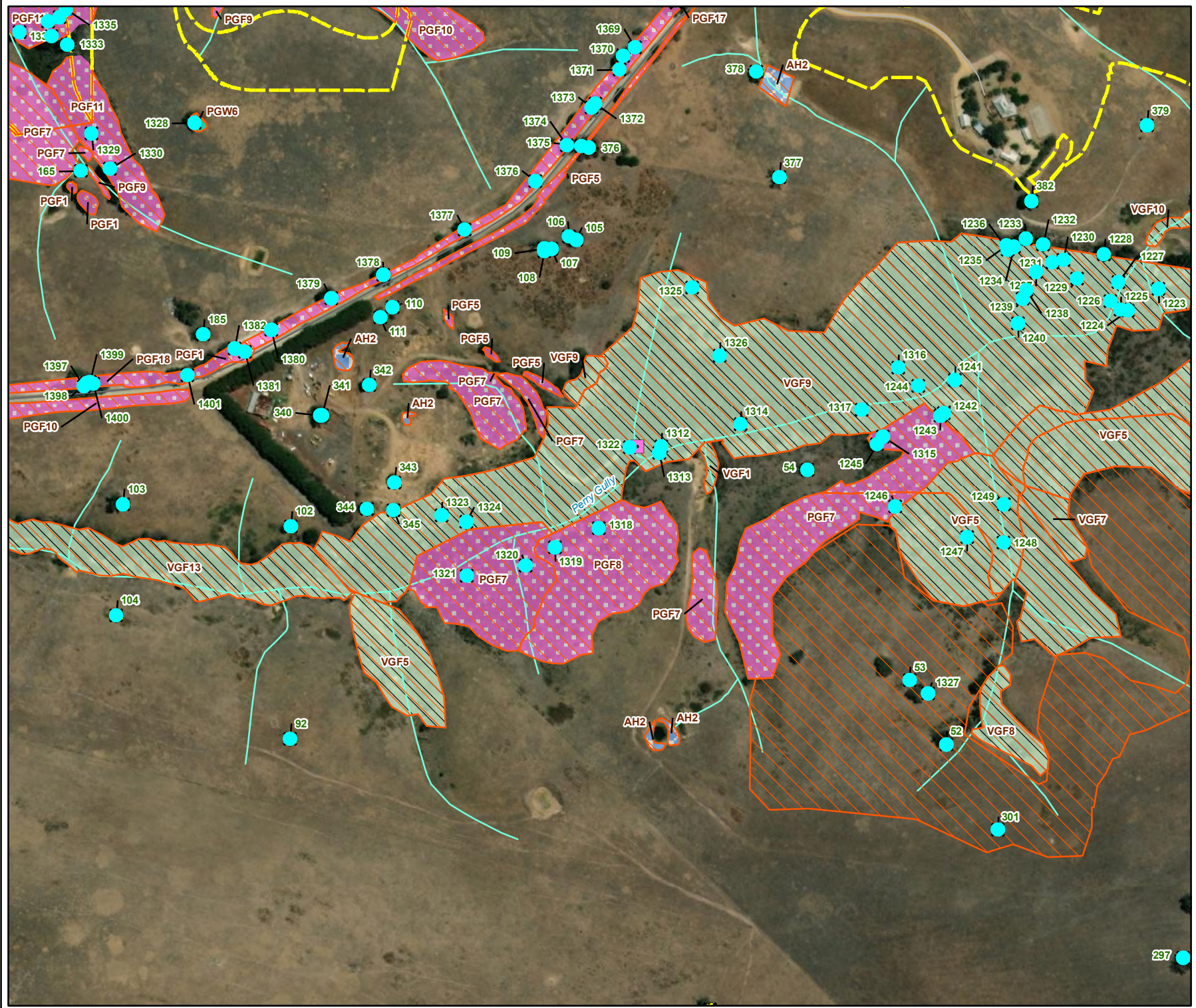
**Figure 2n**  
**Ecological features**  
 Fingerboards Mineral Sands  
 Project: Flora and Fauna  
 Assessment



VicMap Data: The State of Victoria does not warrant the accuracy or completeness of information in this publication and any person using or relying upon such information does so on the basis that the State of Victoria shall bear no responsibility or liability whatsoever for any errors, faults, defects or omissions in the information.

7308\_Fiq06\_EcoFeat\_MBv3.6/05/2021\_melsley





**Legend**

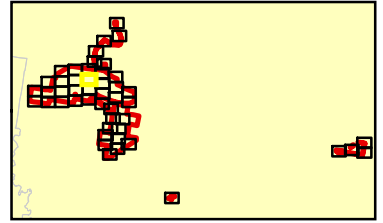
- Project Area
- Project Footprint
- Scattered Large Tree
- Scattered Small Tree
- Large Tree within a patch
- ✕ Directly impacted tree
- ✕ Indirectly impacted tree

**Significant Fauna**

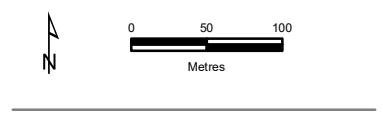
- Yellow-bellied Sheath-tail Bat

**Ecological Vegetation Classes**

- Valley Grassy Forest
- Plains Grassy Woodland
- Plains Grassy Forest
- Aquatic Herbland
- Impacted vegetation



**Figure 20**  
**Ecological features**  
*Fingerboards Mineral Sands Project: Flora and Fauna Assessment*



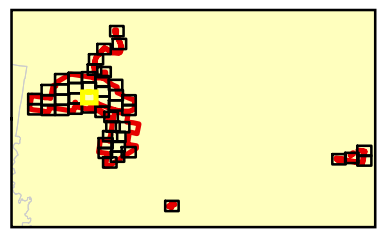
VicMap Data: The State of Victoria does not warrant the accuracy or completeness of information in this publication and any person using or relying upon such information does so on the basis that the State of Victoria shall bear no responsibility or liability whatsoever for any errors, faults, defects or omissions in the information.

7308\_Fiq06\_EcoFeat\_MBv3.6/05/2021\_melsley

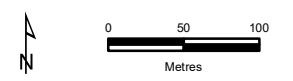




- Legend**
- Project Area
  - Project Footprint
  - Scattered Large Tree
  - Scattered Small Tree
  - Large Tree within a patch
  - ✕ Directly impacted tree
  - Gippsland Red Gum Grassy Woodland and Associated Native Grassland (GRGGW)
- Ecological Vegetation Classes**
- Valley Grassy Forest
  - Plains Grassy Woodland
  - Plains Grassy Forest
  - Planted
  - Impacted vegetation



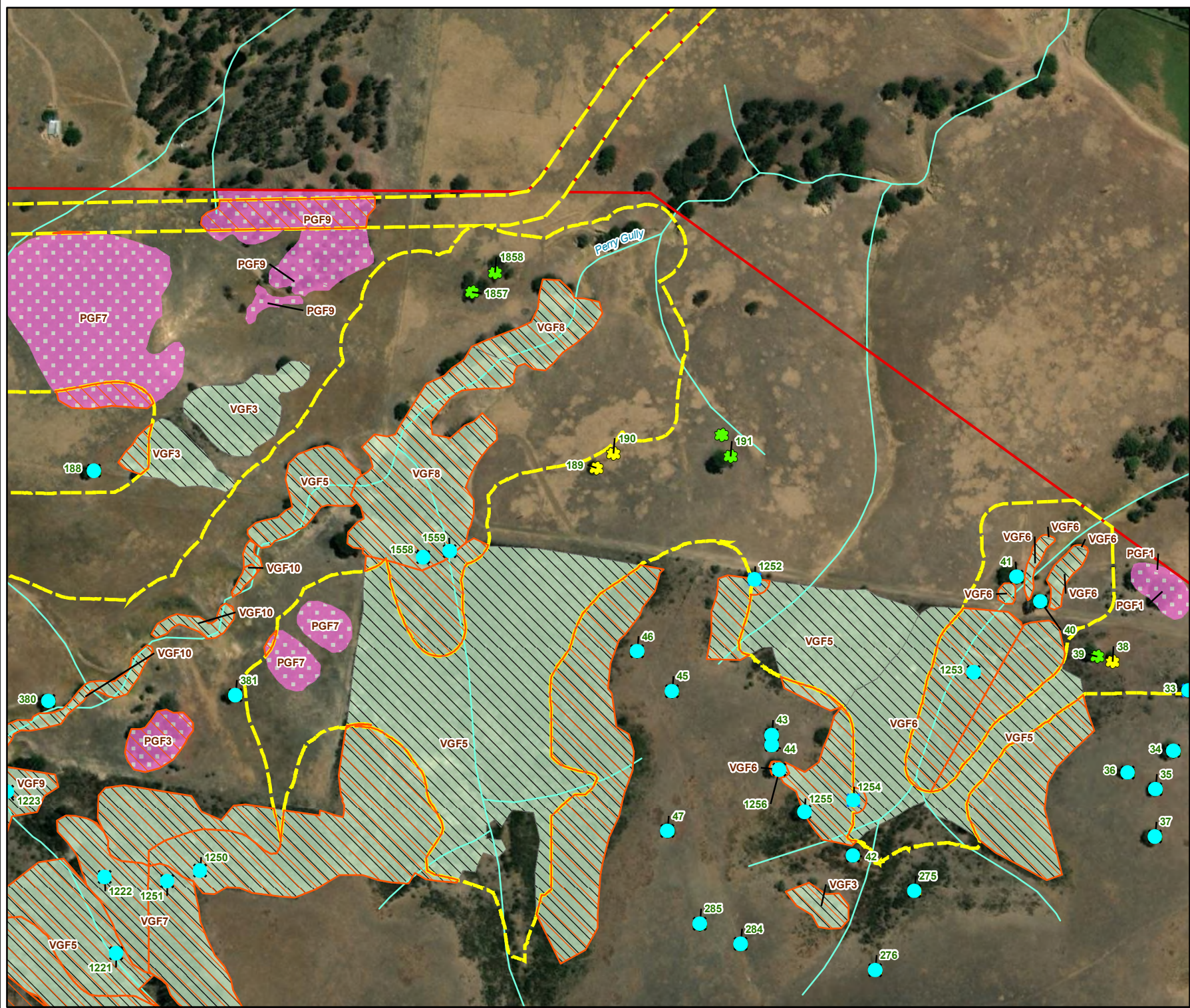
**Figure 2p**  
**Ecological features**  
*Fingerboards Mineral Sands Project: Flora and Fauna Assessment*



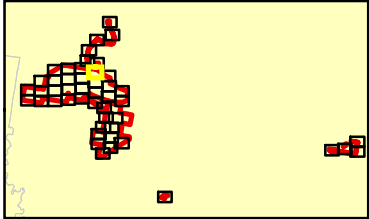
VicMap Data: The State of Victoria does not warrant the accuracy or completeness of information in this publication and any person using or relying upon such information does so on the basis that the State of Victoria shall bear no responsibility or liability whatsoever for any errors, faults, defects or omissions in the information.

7308\_Fiq06\_EcoFeat\_MBv3.6/05/2021\_melsley

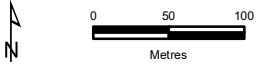




- Legend**
- Project Area
  - Project Footprint
  - ★ Scattered Large Tree
  - ★ Scattered Small Tree
  - Large Tree within a patch
  - ✕ Directly impacted tree
  - ✕ Indirectly impacted tree
- Ecological Vegetation Classes**
- Valley Grassy Forest
  - Plains Grassy Forest
  - Impacted vegetation



**Figure 2q**  
**Ecological features**  
*Fingerboards Mineral Sands Project: Flora and Fauna Assessment*



VicMap Data: The State of Victoria does not warrant the accuracy or completeness of information in this publication and any person using or relying upon such information does so on the basis that the State of Victoria shall bear no responsibility or liability whatsoever for any errors, faults, defects or omissions in the information.





**Legend**

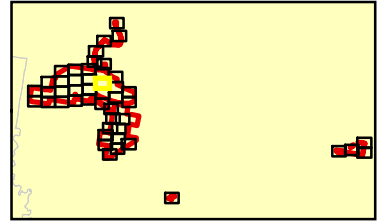
- Project Area
- Project Footprint
- Scattered Large Tree
- Scattered Small Tree
- Large Tree within a patch
- X Directly impacted tree
- X Indirectly impacted tree

**Significant Fauna**

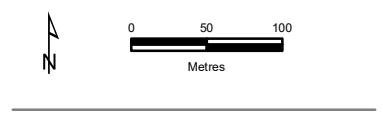
- Yellow-bellied Sheathtail Bat

**Ecological Vegetation Classes**

- Valley Grassy Forest
- Plains Grassy Forest
- Aquatic Herbland
- Impacted vegetation



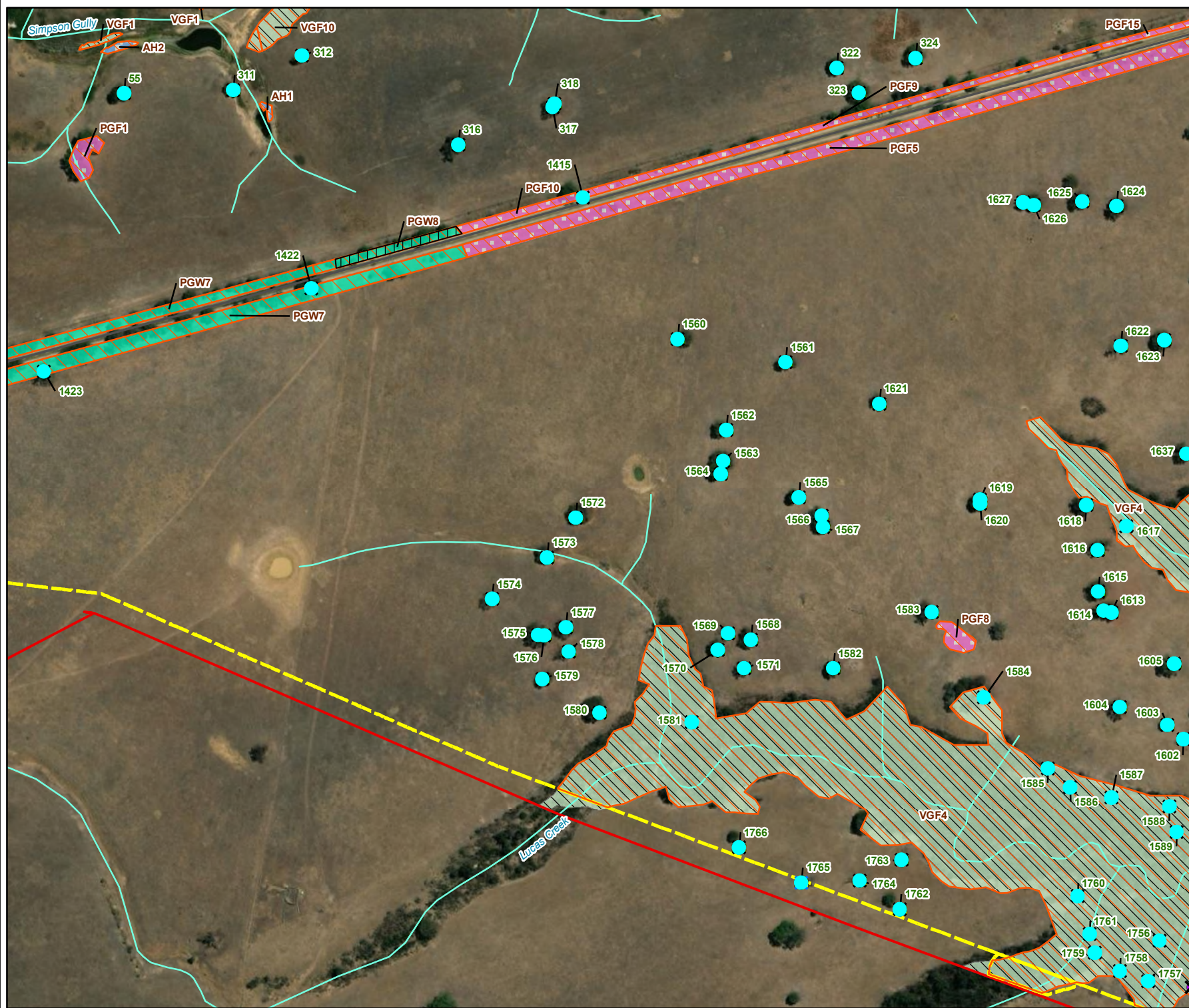
**Figure 2r**  
**Ecological features**  
*Fingerboards Mineral Sands Project: Flora and Fauna Assessment*



VicMap Data: The State of Victoria does not warrant the accuracy or completeness of information in this publication and any person using or relying upon such information does so on the basis that the State of Victoria shall bear no responsibility or liability whatsoever for any errors, faults, defects or omissions in the information.

7308\_Fiq06\_EcoFeat\_MBv3.6/05/2021\_melsley



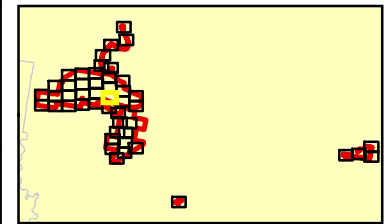


**Legend**

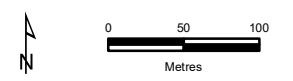
- Project Area
- Project Footprint
- Scattered Large Tree
- Scattered Small Tree
- Large Tree within a patch
- ✕ Directly impacted tree
- ✕ Indirectly impacted tree
- Gippsland Red Gum Grassy Woodland and Associated Native Grassland (GRGGW)

**Ecological Vegetation Classes**

- Valley Grassy Forest
- Plains Grassy Woodland
- Plains Grassy Forest
- Aquatic Herbland
- Impacted vegetation



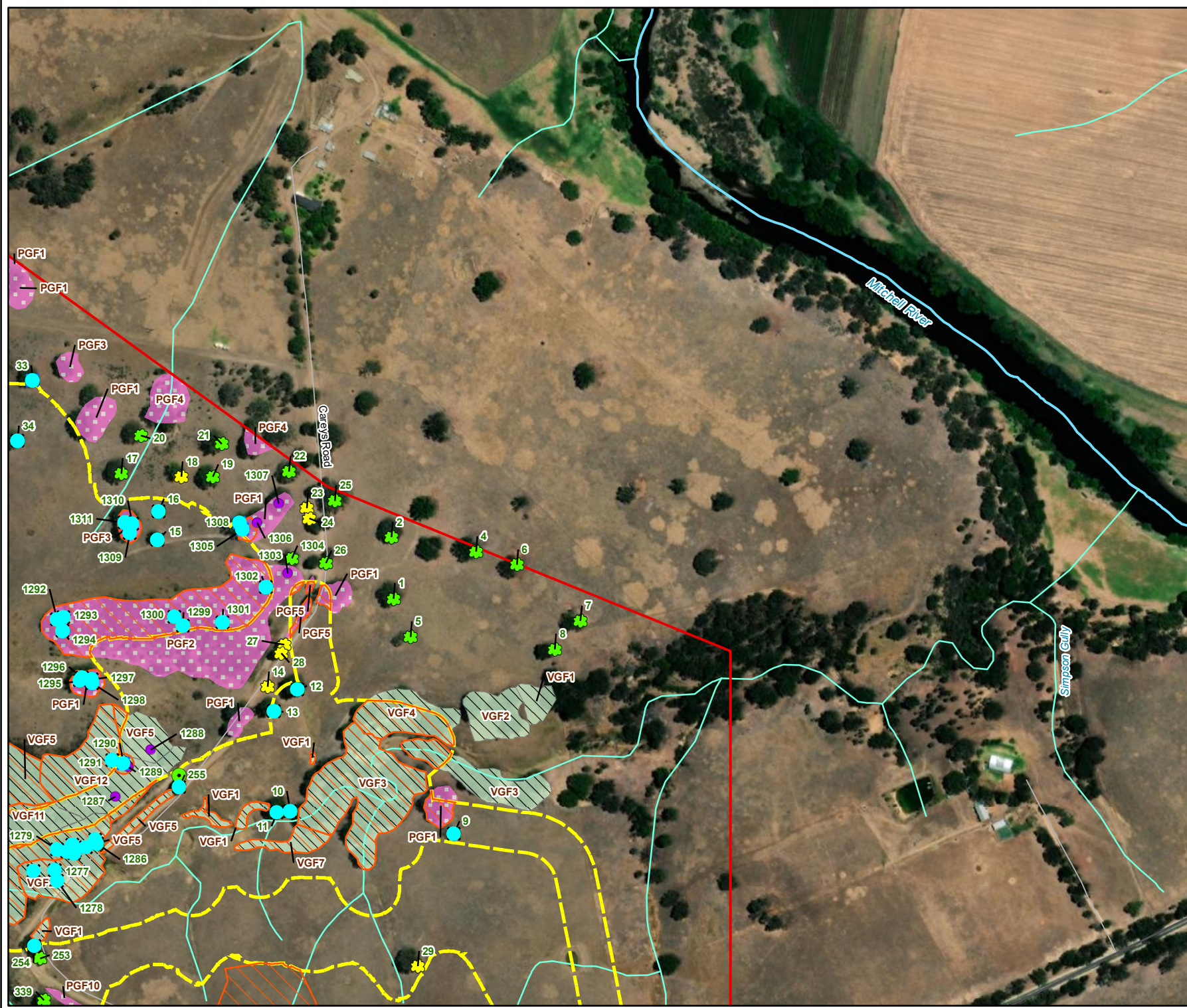
**Figure 2s**  
**Ecological features**  
*Fingerboards Mineral Sands Project: Flora and Fauna Assessment*



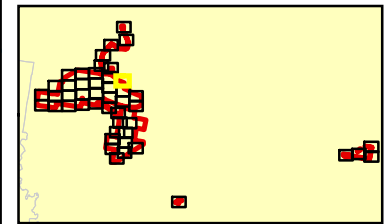
VicMap Data: The State of Victoria does not warrant the accuracy or completeness of information in this publication and any person using or relying upon such information does so on the basis that the State of Victoria shall bear no responsibility or liability whatsoever for any errors, faults, defects or omissions in the information.

7308\_Fiq06\_EcoFeat\_MBv3.6/05/2021\_melsley

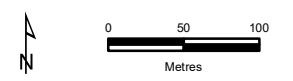




- Legend**
- Project Area
  - Project Footprint
  - \* Scattered Large Tree
  - \* Scattered Small Tree
  - Large Tree within a patch
  - X Directly impacted tree
  - X Indirectly impacted tree
- Significant Flora**
- Slender Tick-trefoil
- Ecological Vegetation Classes**
- Valley Grassy Forest
  - Plains Grassy Forest
  - Impacted vegetation



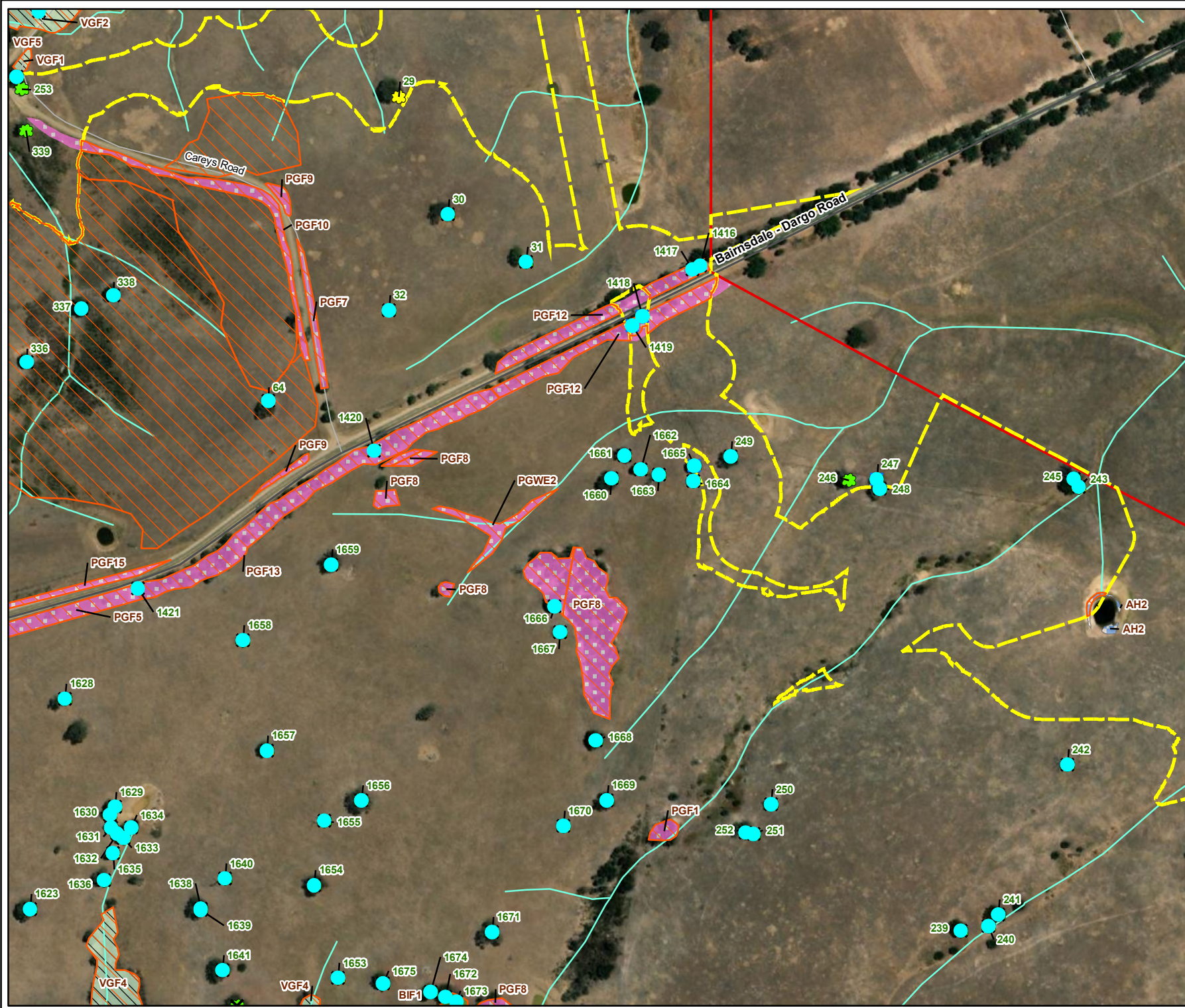
**Figure 2t**  
**Ecological features**  
*Fingerboards Mineral Sands Project: Flora and Fauna Assessment*



VicMap Data: The State of Victoria does not warrant the accuracy or completeness of information in this publication and any person using or relying upon such information does so on the basis that the State of Victoria shall bear no responsibility or liability whatsoever for any errors, faults, defects or omissions in the information.

7308\_Fiq06\_EcoFeat\_MBv3.6/05/2021\_melsley



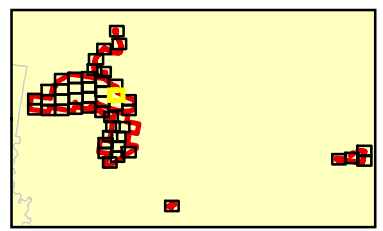


**Legend**

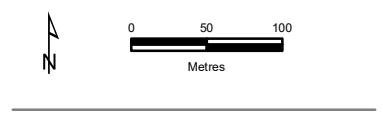
- Project Area
- Project Footprint
- Scattered Large Tree
- Scattered Small Tree
- Large Tree within a patch
- ✕ Directly impacted tree
- ✕ Indirectly impacted tree

**Ecological Vegetation Classes**

- Valley Grassy Forest
- Box Ironbark Forest
- Plains Grassy Forest
- Aquatic Herbland
- Impacted vegetation



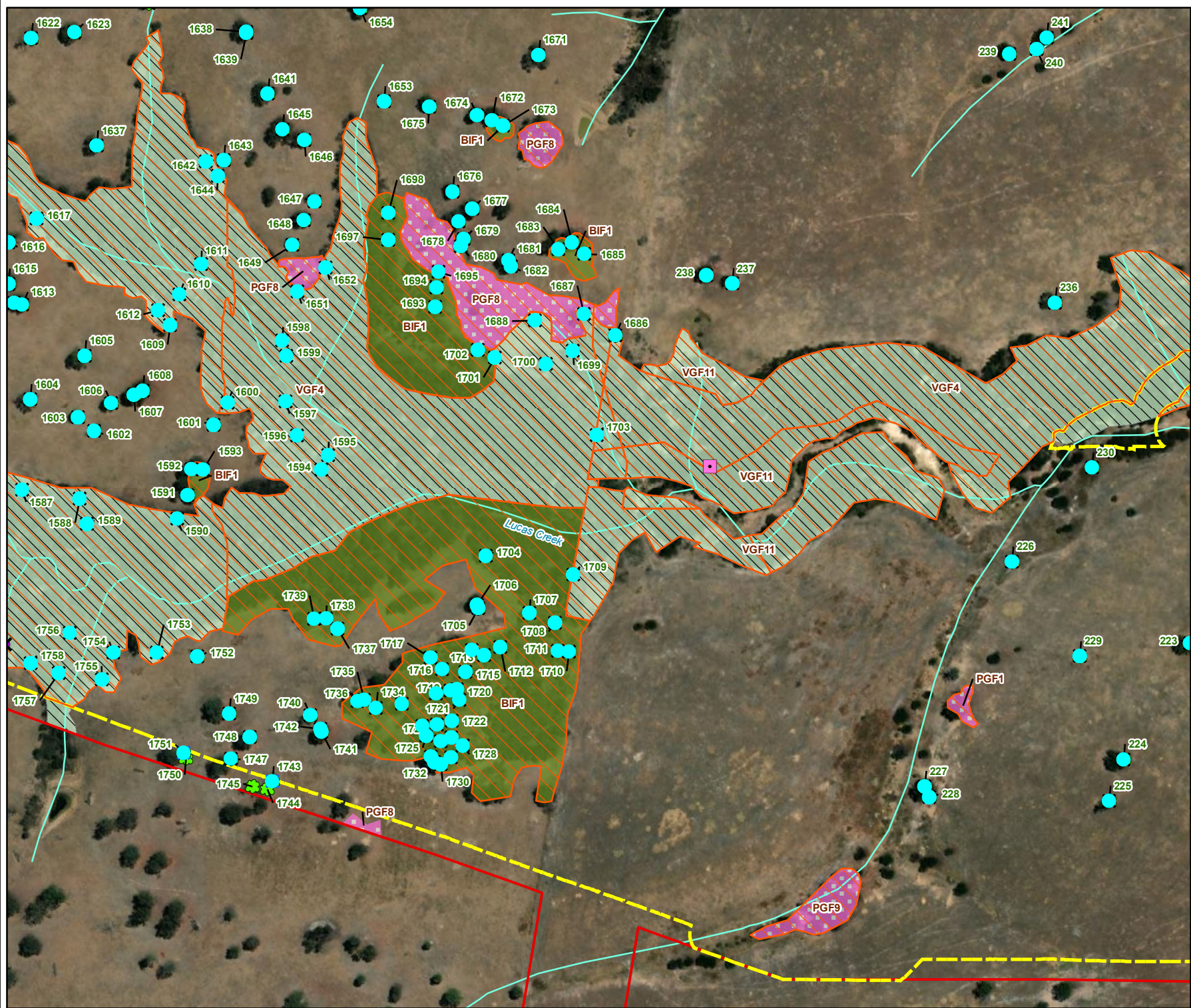
**Figure 2u**  
**Ecological features**  
*Fingerboards Mineral Sands Project: Flora and Fauna Assessment*



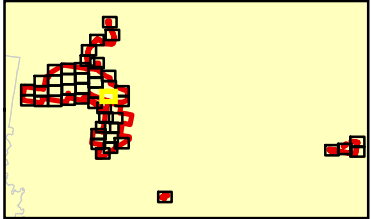
VicMap Data: The State of Victoria does not warrant the accuracy or completeness of information in this publication and any person using or relying upon such information does so on the basis that the State of Victoria shall bear no responsibility or liability whatsoever for any errors, faults, defects or omissions in the information.

7308\_Fiq06\_EcoFeat\_MBv3.6/05/2021\_melsley

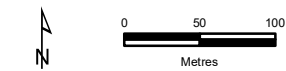




- Legend**
- Project Area
  - Project Footprint
  - Scattered Large Tree
  - Scattered Small Tree
  - Large Tree within a patch
  - Directly impacted tree
  - Indirectly impacted tree
- Significant Fauna**
- Yellow-bellied Sheathtail Bat
- Ecological Vegetation Classes**
- Valley Grassy Forest
  - Box Ironbark Forest
  - Plains Grassy Forest
  - Impacted vegetation



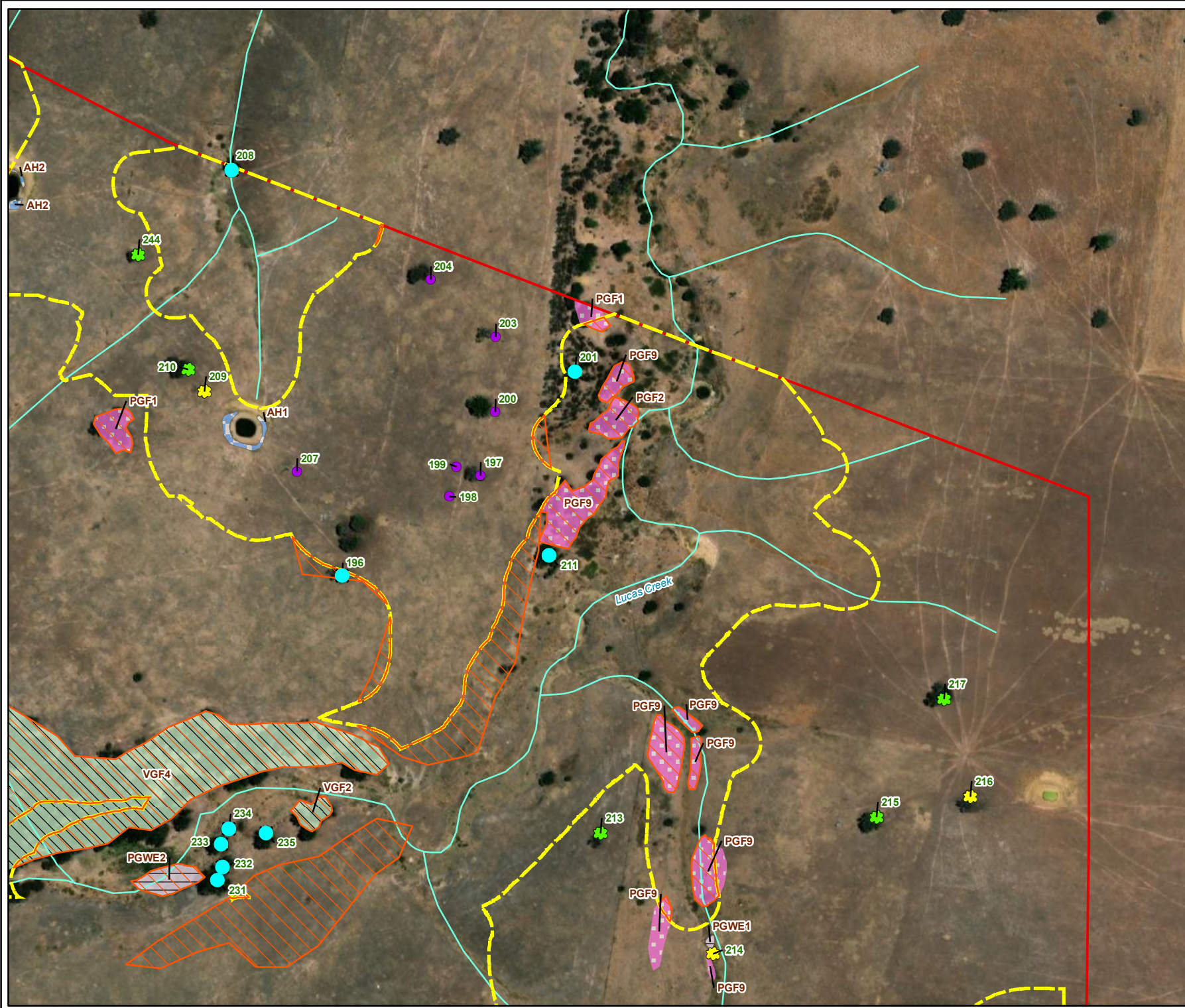
**Figure 2v**  
**Ecological features**  
*Fingerboards Mineral Sands Project: Flora and Fauna Assessment*



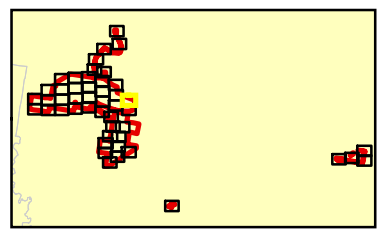
VicMap Data: The State of Victoria does not warrant the accuracy or completeness of information in this publication and any person using or relying upon such information does so on the basis that the State of Victoria shall bear no responsibility or liability whatsoever for any errors, faults, defects or omissions in the information.

7308\_Fiq06\_EcoFeat\_MBv3 6/05/2021 melsley

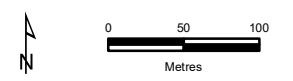




- Legend**
- Project Area
  - Project Footprint
  - ✪ Scattered Large Tree
  - ✪ Scattered Small Tree
  - Large Tree within a patch
  - ✕ Directly impacted tree
- Ecological Vegetation Classes**
- Valley Grassy Forest
  - Plains Grassy Wetland
  - Plains Grassy Forest
  - Aquatic Herbland
  - Impacted vegetation



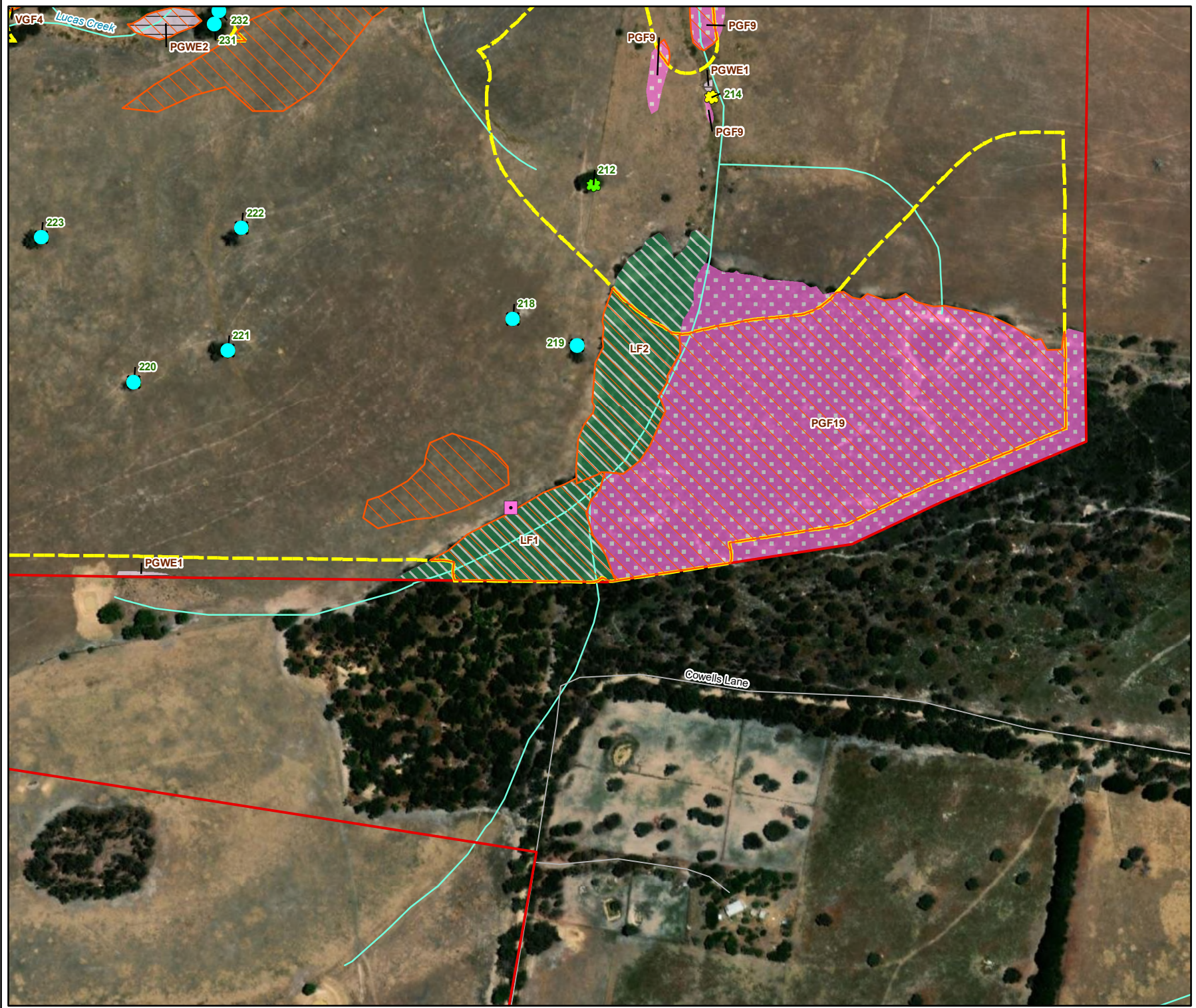
**Figure 2w**  
**Ecological features**  
*Fingerboards Mineral Sands Project: Flora and Fauna Assessment*



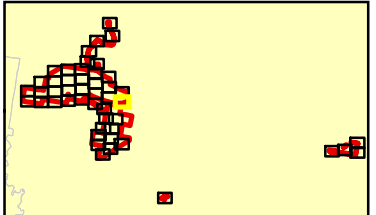
VicMap Data: The State of Victoria does not warrant the accuracy or completeness of information in this publication and any person using or relying upon such information does so on the basis that the State of Victoria shall bear no responsibility or liability whatsoever for any errors, faults, defects or omissions in the information.

7308\_Fiq06\_EcoFeat\_MBv3.6/05/2021\_melsley

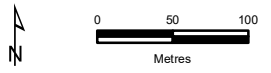




- Legend**
- Project Area
  - Project Footprint
  - ✪ Scattered Large Tree
  - ✪ Scattered Small Tree
  - ✕ Directly impacted tree
- Significant Fauna**
- Yellow-bellied Sheathtail Bat
- Ecological Vegetation Classes**
- Lowland Forest
  - Valley Grassy Forest
  - Plains Grassy Wetland
  - Plains Grassy Forest
  - Impacted vegetation



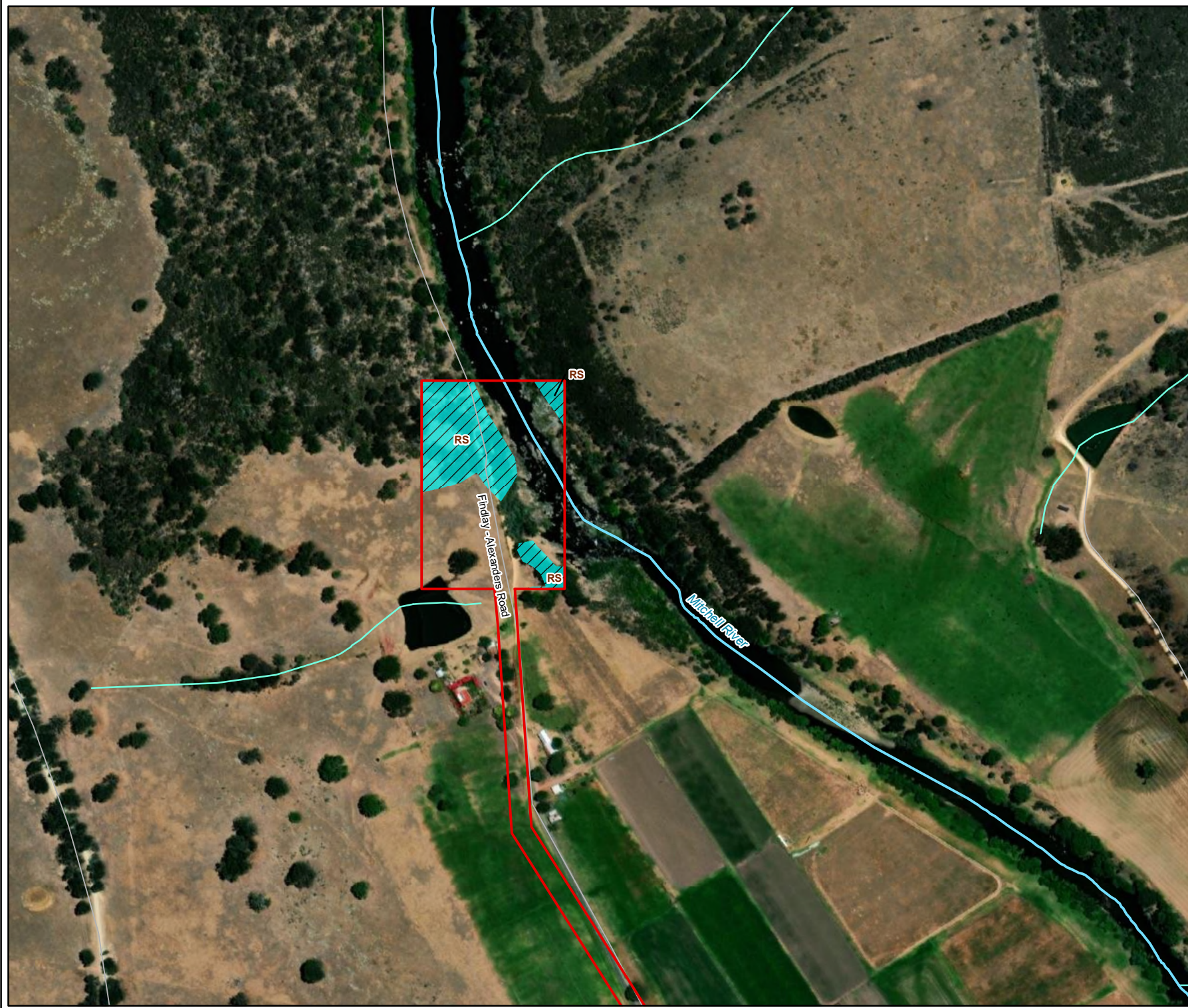
**Figure 2x**  
**Ecological features**  
*Fingerboards Mineral Sands Project: Flora and Fauna Assessment*



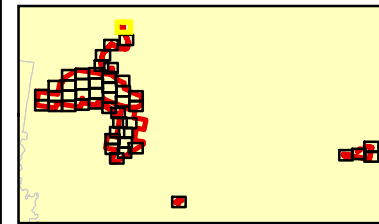
VicMap Data: The State of Victoria does not warrant the accuracy or completeness of information in this publication and any person using or relying upon such information does so on the basis that the State of Victoria shall bear no responsibility or liability whatsoever for any errors, faults, defects or omissions in the information.

7308\_Fiq06\_EcoFeat\_MBv3.6/05/2021\_melsley

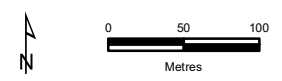




- Legend**
- Project Area
  - Ecological Vegetation Classes**
  - Riparian Shrubland



**Figure 2y**  
**Ecological features**  
*Fingerboards Mineral Sands*  
*Project: Flora and Fauna*  
*Assessment*



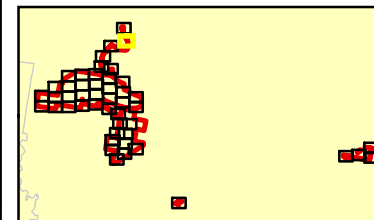
VicMap Data: The State of Victoria does not warrant the accuracy or completeness of information in this publication and any person using or relying upon such information does so on the basis that the State of Victoria shall bear no responsibility or liability whatsoever for any errors, faults, defects or omissions in the information.

7308\_Fiq06\_EcoFeat\_MBv3.6/05/2021\_melsley

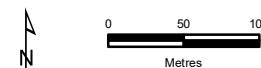




- Legend**
- Project Area
  - Large Tree within a patch
- Ecological Vegetation Classes**
- Lowland Forest



**Figure 2z**  
**Ecological features**  
*Fingerboards Mineral Sands Project: Flora and Fauna Assessment*



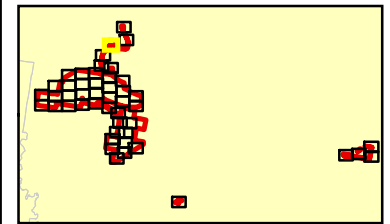
VicMap Data: The State of Victoria does not warrant the accuracy or completeness of information in this publication and any person using or relying upon such information does so on the basis that the State of Victoria shall bear no responsibility or liability whatsoever for any errors, faults, defects or omissions in the information.

7308\_Fiq06\_EcoFeat\_MBv3.6/05/2021\_melsley

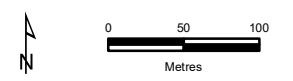




- Legend**
- Project Area
  - ★ Scattered Large Tree
  - Large Tree within a patch
- Ecological Vegetation Classes**
- Lowland Forest
  - Dry Valley Forest
  - Planted



**Figure 2aa**  
**Ecological features**  
*Fingerboards Mineral Sands Project: Flora and Fauna Assessment*



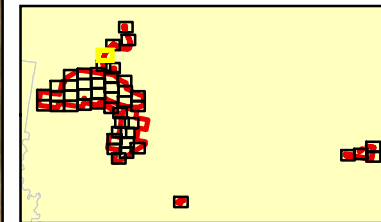
VicMap Data: The State of Victoria does not warrant the accuracy or completeness of information in this publication and any person using or relying upon such information does so on the basis that the State of Victoria shall bear no responsibility or liability whatsoever for any errors, faults, defects or omissions in the information.

7308\_Fiq06\_EcoFeat\_MBv3.6/05/2021\_melsley

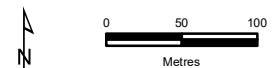




- Legend**
- Project Area
  - ★ Scattered Large Tree
  - Large Tree within a patch
- Ecological Vegetation Classes**
- Lowland Forest
  - Plains Grassy Forest
  - Dry Valley Forest
  - Planted



**Figure 2ab**  
**Ecological features**  
*Fingerboards Mineral Sands Project: Flora and Fauna Assessment*



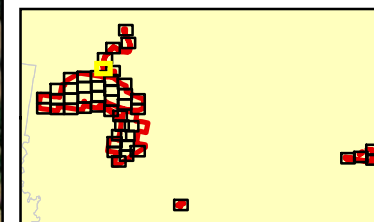
VicMap Data: The State of Victoria does not warrant the accuracy or completeness of information in this publication and any person using or relying upon such information does so on the basis that the State of Victoria shall bear no responsibility or liability whatsoever for any errors, faults, defects or omissions in the information.

7308\_Fig06\_EcoFeat\_MBv3.6/05/2021\_melsley





- Legend**
- Project Area
  - Large Tree within a patch
- Ecological Vegetation Classes**
- Plains Grassy Forest
  - Planted



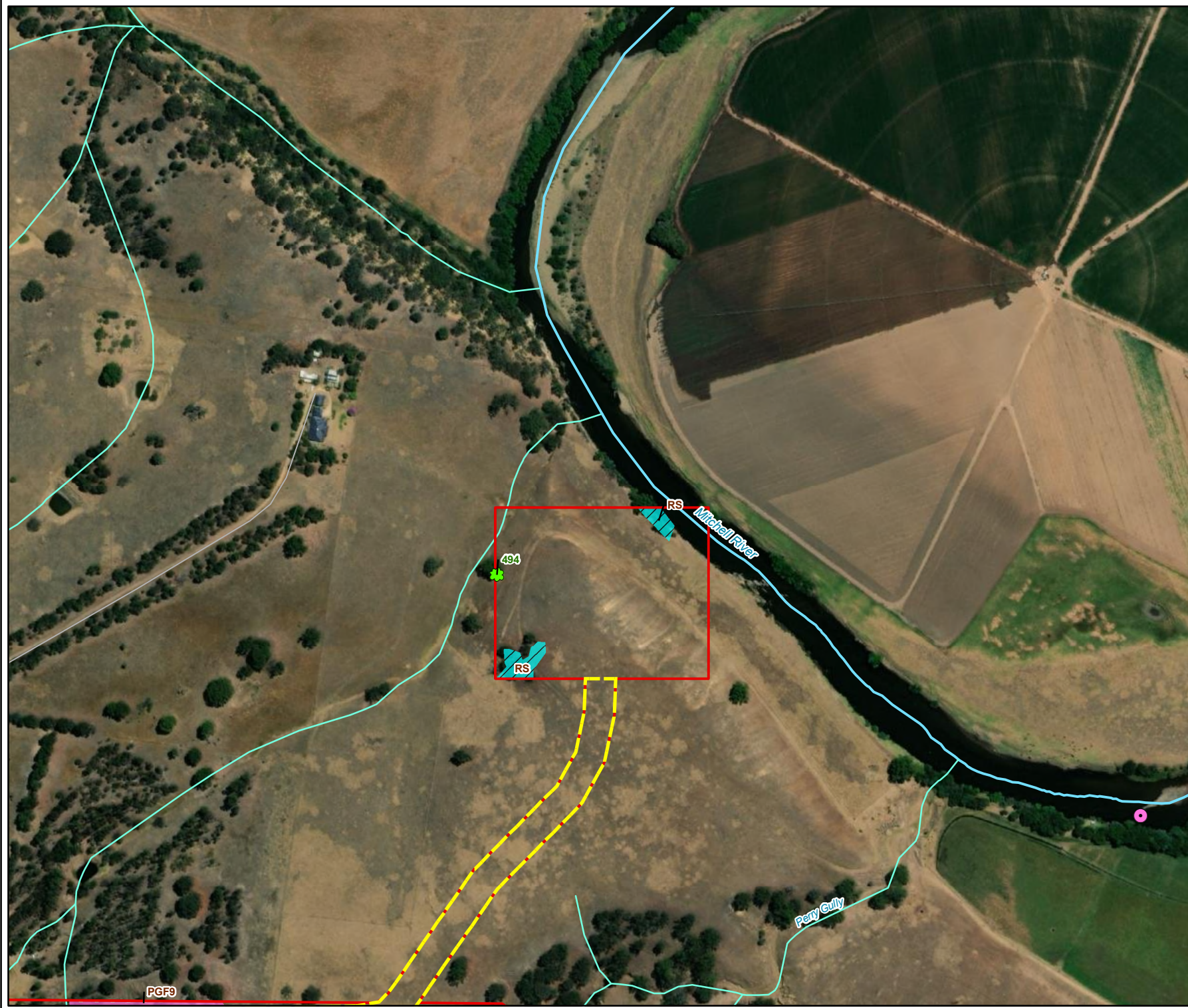
**Figure 2ac**  
**Ecological features**  
*Fingerboards Mineral Sands Project: Flora and Fauna Assessment*



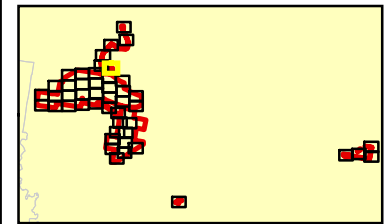
VicMap Data: The State of Victoria does not warrant the accuracy or completeness of information in this publication and any person using or relying upon such information does so on the basis that the State of Victoria shall bear no responsibility or liability whatsoever for any errors, faults, defects or omissions in the information.

7308\_Fiq06\_EcoFeat\_MBv3.6/05/2021\_melsley

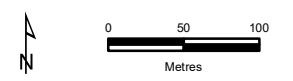




- Legend**
- Project Area
  - Project Footprint
  - ★ Scattered Large Tree
- Significant Fauna**
- Australian Grayling (fish)
- Ecological Vegetation Classes**
- Riparian Shrubland
  - Plains Grassy Forest



**Figure 6ad**  
**Ecologic21 features**  
*Fingerboards Mineral Sands Project: Flora and Fauna Assessment*

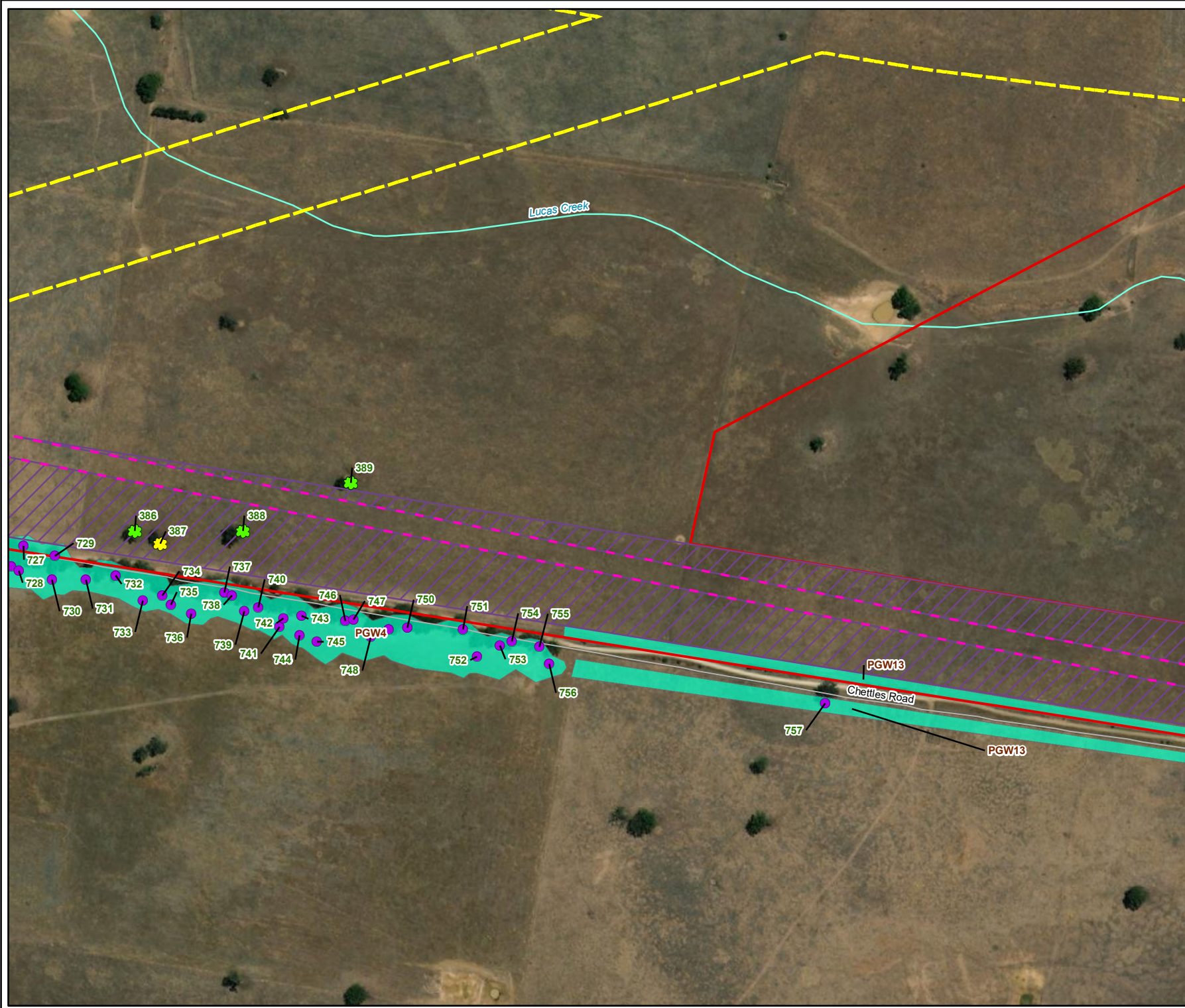


VicMap Data: The State of Victoria does not warrant the accuracy or completeness of information in this publication and any person using or relying upon such information does so on the basis that the State of Victoria shall bear no responsibility or liability whatsoever for any errors, faults, defects or omissions in the information.

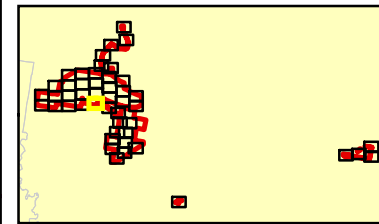
7308\_Fiq06\_EcoFeat\_MBv3.6/05/2021\_melsley

PGF9

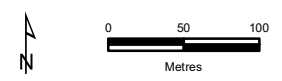




- Legend**
- Project Area
  - Project Footprint
  - 21.5m haulage road easement
  - Vegetation proposed to be avoided
  - ★ Scattered Large Tree
  - ★ Scattered Small Tree
  - Large Tree within a patch
- Ecological Vegetation Classes**
- Plains Grassy Woodland



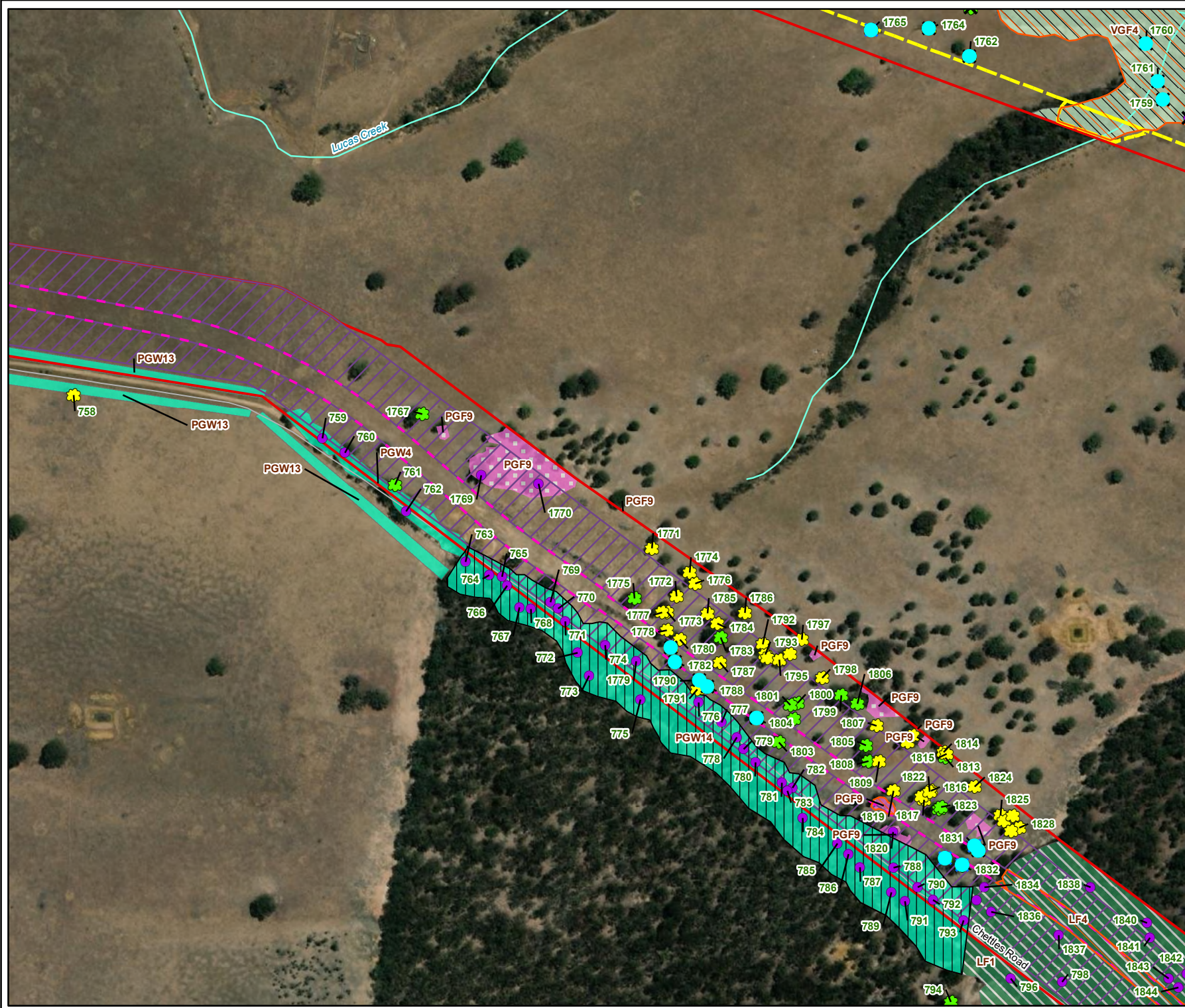
**Figure 2ae**  
**Ecological features**  
*Fingerboards Mineral Sands Project: Flora and Fauna Assessment*



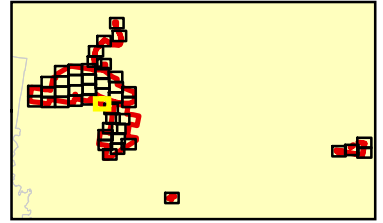
VicMap Data: The State of Victoria does not warrant the accuracy or completeness of information in this publication and any person using or relying upon such information does so on the basis that the State of Victoria shall bear no responsibility or liability whatsoever for any errors, faults, defects or omissions in the information.

7308\_Fig06\_EcoFeat\_MBv3.6/05/2021\_melsley

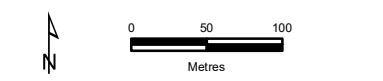




- Legend**
- Project Area
  - Project Footprint
  - 21.5m haulage road easement
  - Vegetation proposed to be avoided
  - Scattered Large Tree
  - Scattered Small Tree
  - Large Tree within a patch
  - ✕ Directly impacted tree
  - ✕ Indirectly impacted tree
  - Gippsland Red Gum Grassy Woodland and Associated Native Grassland (GRGGW)
- Ecological Vegetation Classes**
- Lowland Forest
  - Valley Grassy Forest
  - Plains Grassy Woodland
  - Plains Grassy Forest
  - Impacted vegetation



**Figure 2af**  
**Ecological features**  
*Fingerboards Mineral Sands Project: Flora and Fauna Assessment*



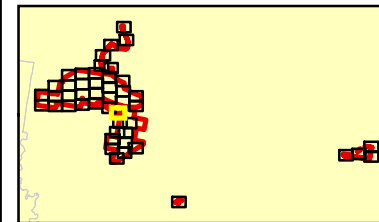
VicMap Data: The State of Victoria does not warrant the accuracy or completeness of information in this publication and any person using or relying upon such information does so on the basis that the State of Victoria shall bear no responsibility or liability whatsoever for any errors, faults, defects or omissions in the information.

7308\_Fiq06\_EcoFeat\_MBv3.6/05/2021\_melsley

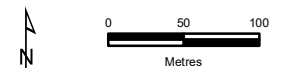




- Legend**
- Project Area
  - 21.5m haulage road easement
  - Vegetation proposed to be avoided
  - Scattered Large Tree
  - Scattered Small Tree
  - Large Tree within a patch
  - X Directly impacted tree
  - X Indirectly impacted tree
  - Gippsland Red Gum Grassy Woodland and Associated Native Grassland (GRGGW)
- Ecological Vegetation Classes**
- Lowland Forest
  - Plains Grassy Woodland
  - Plains Grassy Forest
  - Impacted vegetation




**Figure 2ag**  
**Ecological features**  
*Fingerboards Mineral Sands Project: Flora and Fauna Assessment*



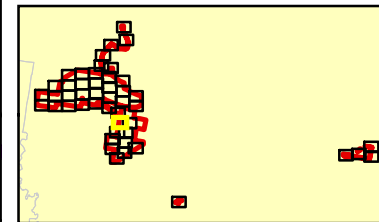
VicMap Data: The State of Victoria does not warrant the accuracy or completeness of information in this publication and any person using or relying upon such information does so on the basis that the State of Victoria shall bear no responsibility or liability whatsoever for any errors, faults, defects or omissions in the information.

7308\_Fiq06\_EcoFeat\_MBv3.6/05/2021\_melsley

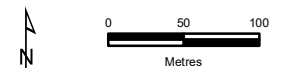




- Legend**
- Project Area
  - 21.5m haulage road easement
  - Vegetation proposed to be avoided
  - ☘ Scattered Large Tree
  - Large Tree within a patch
  - ✕ Directly impacted tree
  - ✕ Indirectly impacted tree
  - Gippsland Red Gum Grassy Woodland and Associated Native Grassland (GRGGW)
- Ecological Vegetation Classes**
- Lowland Forest
  - Plains Grassy Woodland
  - Impacted vegetation



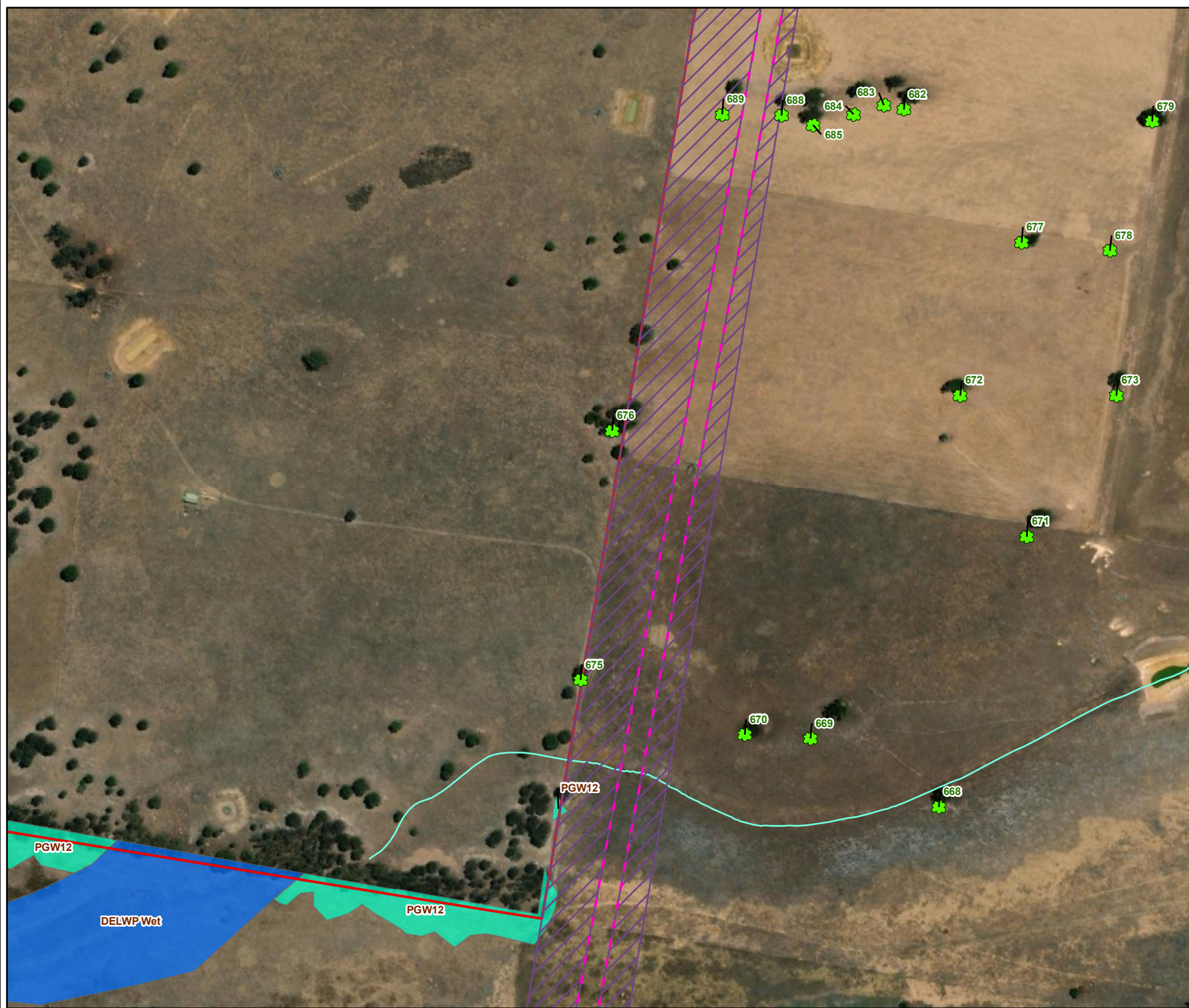
**Figure 2ah**  
**Ecological features**  
*Fingerboards Mineral Sands Project: Flora and Fauna Assessment*



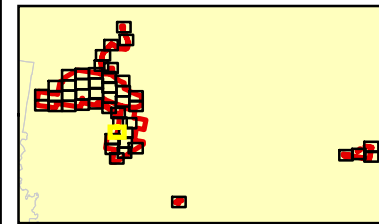
VicMap Data: The State of Victoria does not warrant the accuracy or completeness of information in this publication and any person using or relying upon such information does so on the basis that the State of Victoria shall bear no responsibility or liability whatsoever for any errors, faults, defects or omissions in the information.

7308\_Fiq06\_EcoFeat\_MBv3.6/05/2021\_melsley

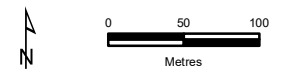




- Legend**
- Project Area
  - 21.5m haulage road easement
  - Vegetation proposed to be avoided
  - ☘ Scattered Large Tree
- Ecological Vegetation Classes**
- DELWP Mapped Wetland
  - Plains Grassy Woodland



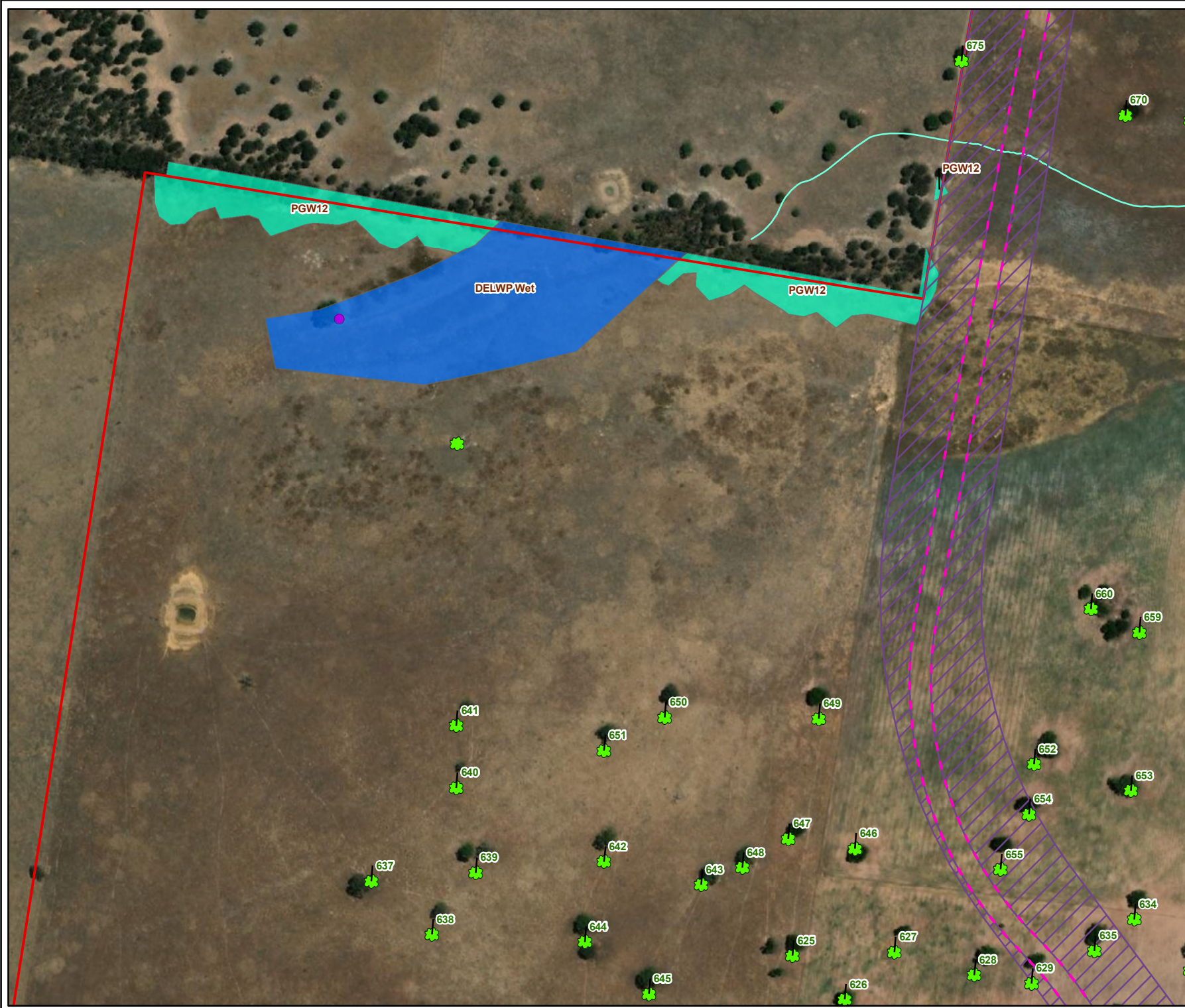
**Figure 2ai**  
**Ecological features**  
*Fingerboards Mineral Sands Project: Flora and Fauna Assessment*



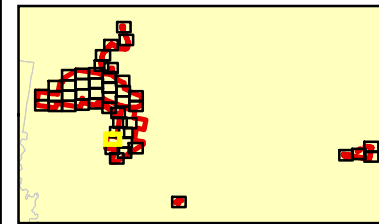
VicMap Data: The State of Victoria does not warrant the accuracy or completeness of information in this publication and any person using or relying upon such information does so on the basis that the State of Victoria shall bear no responsibility or liability whatsoever for any errors, faults, defects or omissions in the information.

7308\_Fiq06\_EcoFeat\_MBv3.6/05/2021\_melsley

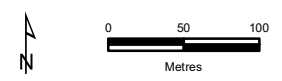




- Legend**
- Project Area
  - 21.5m haulage road easement
  - Vegetation proposed to be avoided
  - ✿ Scattered Large Tree
  - Large Tree within a patch
- Ecological Vegetation Classes**
- DELWP Mapped Wetland
  - Plains Grassy Woodland



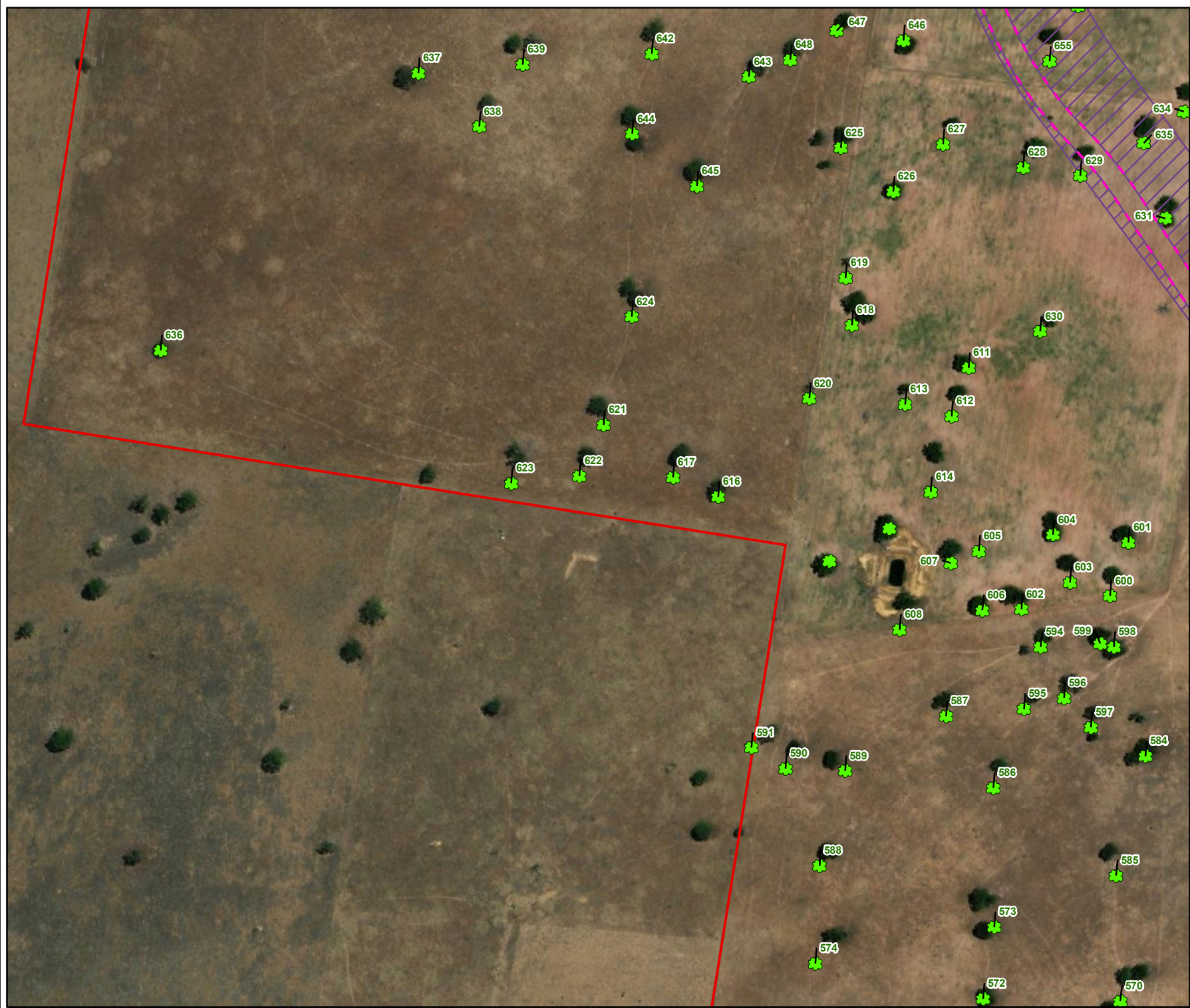
**Figure 2aj**  
**Ecological features**  
*Fingerboards Mineral Sands Project: Flora and Fauna Assessment*



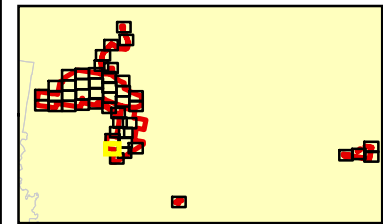
VicMap Data: The State of Victoria does not warrant the accuracy or completeness of information in this publication and any person using or relying upon such information does so on the basis that the State of Victoria shall bear no responsibility or liability whatsoever for any errors, faults, defects or omissions in the information.

7308\_Fiq06\_EcoFeat\_MBv3.6/05/2021\_melsley

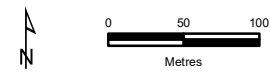




- Legend**
- Project Area
  - 21.5m haulage road easement
  - Vegetation proposed to be avoided
  - ☘ Scattered Large Tree



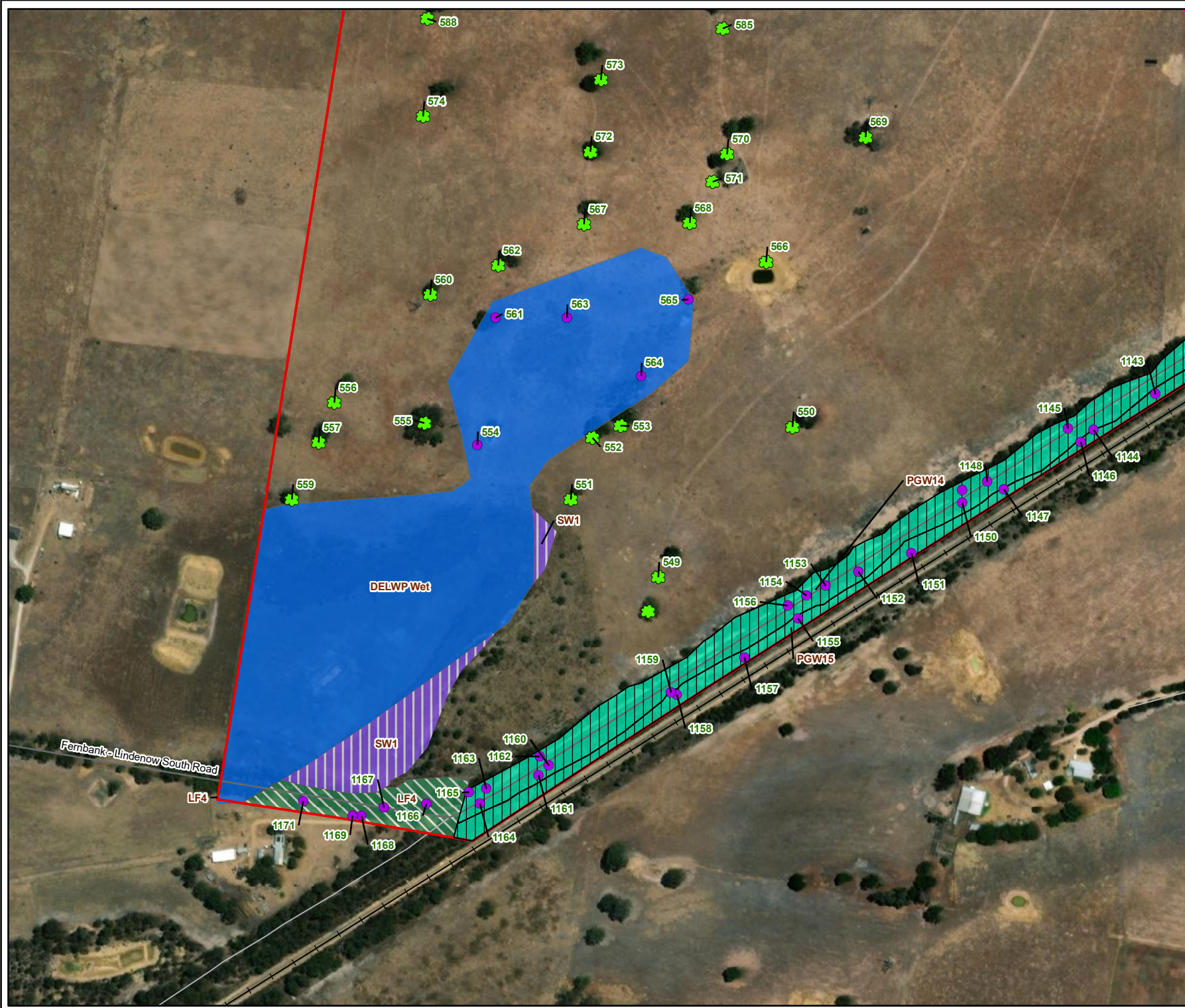
**Figure 2ak**  
**Ecological features**  
*Fingerboards Mineral Sands Project: Flora and Fauna Assessment*



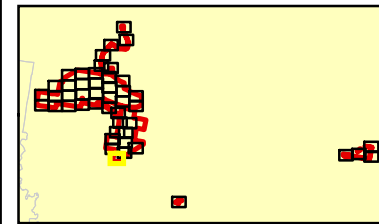
VicMap Data: The State of Victoria does not warrant the accuracy or completeness of information in this publication and any person using or relying upon such information does so on the basis that the State of Victoria shall bear no responsibility or liability whatsoever for any errors, faults, defects or omissions in the information.

7308\_Fiq06\_EcoFeat\_MBv3.6/05/2021\_melsley

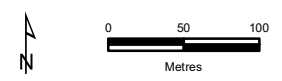




- Legend**
- Project Area
  - 21.5m haulage road easement
  - ☘ Scattered Large Tree
  - Large Tree within a patch
  - Gippsland Red Gum Grassy Woodland and Associated Native Grassland (GRGGW)
- Ecological Vegetation Classes**
- DELWP Mapped Wetland
  - Lowland Forest
  - Plains Grassy Woodland
  - Sedge Wetland



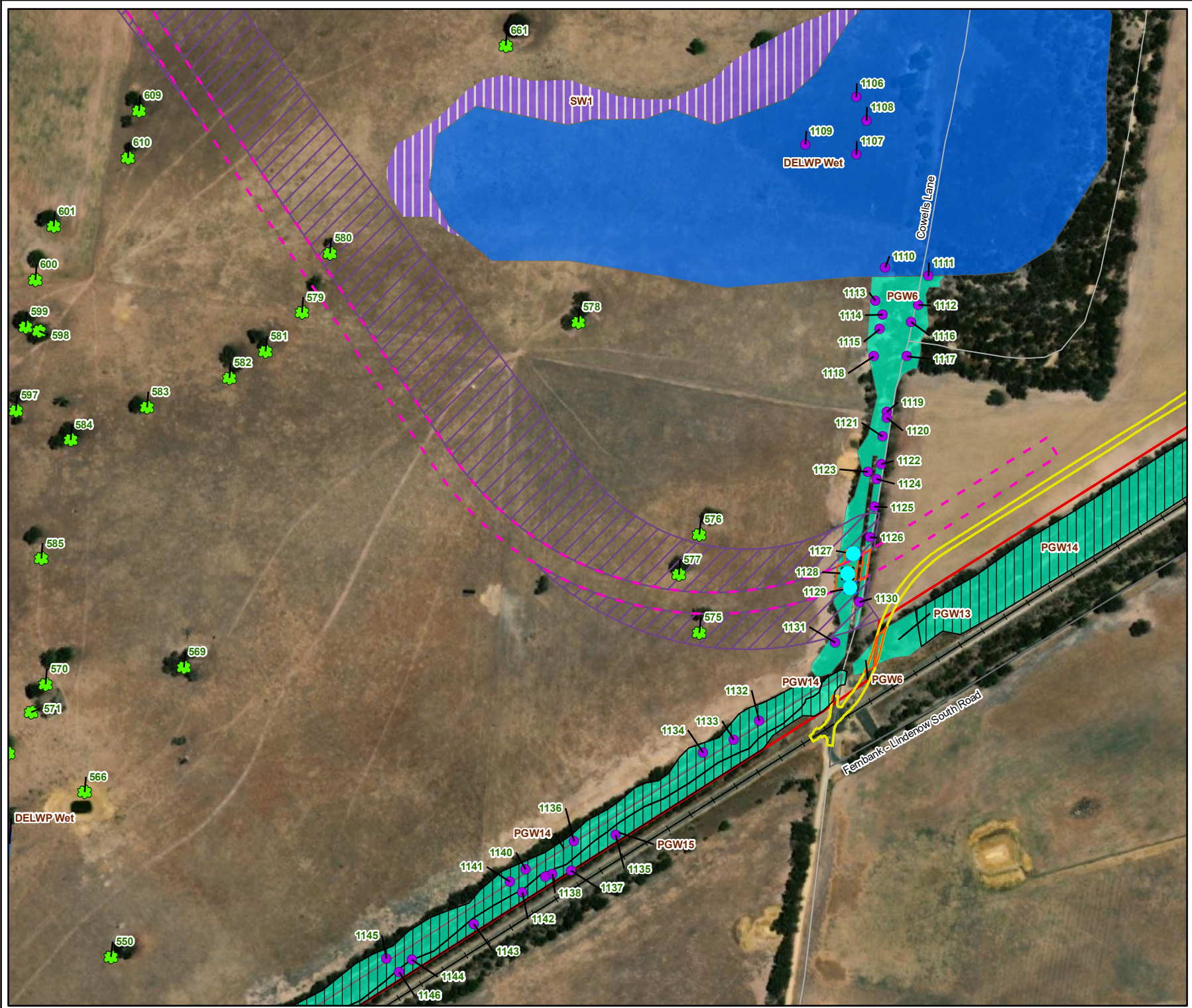
**Figure 2a1**  
**Ecological features**  
*Fingerboards Mineral Sands Project: Flora and Fauna Assessment*



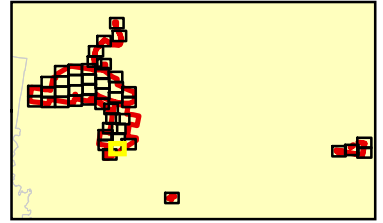
VicMap Data: The State of Victoria does not warrant the accuracy or completeness of information in this publication and any person using or relying upon such information does so on the basis that the State of Victoria shall bear no responsibility or liability whatsoever for any errors, faults, defects or omissions in the information.

7308\_Fig06\_EcoFeat\_MBv3.6/05/2021\_melsley

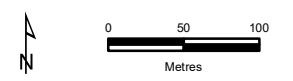




- Legend**
- Project Area
  - 21.5m haulage road easement
  - Siding
  - Vegetation proposed to be avoided
  - ☘ Scattered Large Tree
  - Large Tree within a patch
  - ✕ Directly impacted tree
  - ✕ Indirectly impacted tree
  - Gippsland Red Gum Grassy Woodland and Associated Native Grassland (GRGGW)
- Ecological Vegetation Classes**
- DELWP Mapped Wetland
  - Plains Grassy Woodland
  - Sedge Wetland
  - Impacted vegetation



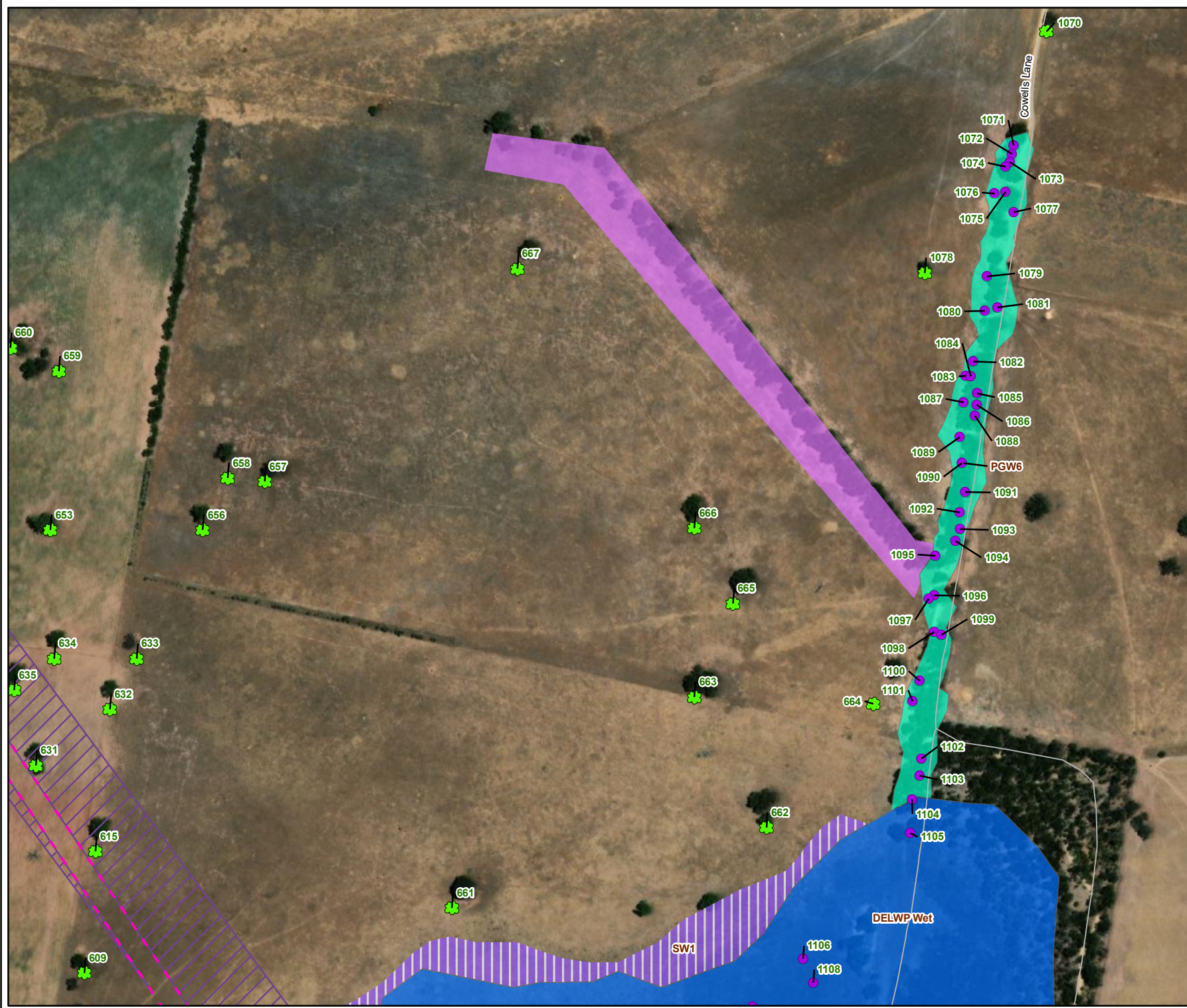
**Figure 2am**  
**Ecological features**  
*Fingerboards Mineral Sands Project: Flora and Fauna Assessment*



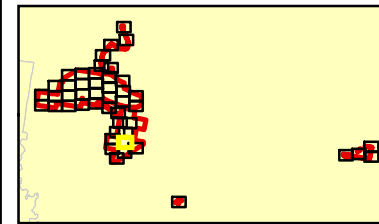
VicMap Data: The State of Victoria does not warrant the accuracy or completeness of information in this publication and any person using or relying upon such information does so on the basis that the State of Victoria shall bear no responsibility or liability whatsoever for any errors, faults, defects or omissions in the information.

7308\_Fiq06\_EcoFeat\_MBv3.6/05/2021\_melsley

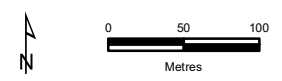




- Legend**
- Project Area
  - 21.5m haulage road easement
  - Vegetation proposed to be avoided
  - ✿ Scattered Large Tree
  - Large Tree within a patch
- Ecological Vegetation Classes**
- DELWP Mapped Wetland
  - Plains Grassy Woodland
  - Sedge Wetland
  - Planted



**Figure 2an**  
**Ecological features**  
*Fingerboards Mineral Sands Project: Flora and Fauna Assessment*



VicMap Data: The State of Victoria does not warrant the accuracy or completeness of information in this publication and any person using or relying upon such information does so on the basis that the State of Victoria shall bear no responsibility or liability whatsoever for any errors, faults, defects or omissions in the information.

7308\_Fiq06\_EcoFeat\_MBv3.6/05/2021\_melsley



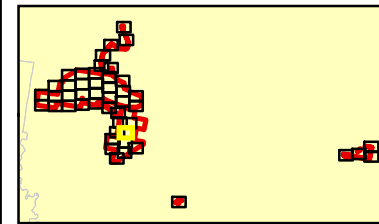


**Legend**

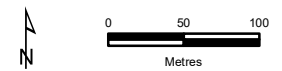
- Project Area
- 21.5m haulage road easement
- Vegetation proposed to be avoided
- Scattered Large Tree
- Scattered Small Tree
- Large Tree within a patch

**Ecological Vegetation Classes**

- Plains Grassy Woodland
- Planted



**Figure 2ao**  
**Ecological features**  
*Fingerboards Mineral Sands Project: Flora and Fauna Assessment*



VicMap Data: The State of Victoria does not warrant the accuracy or completeness of information in this publication and any person using or relying upon such information does so on the basis that the State of Victoria shall bear no responsibility or liability whatsoever for any errors, faults, defects or omissions in the information.  
 7308\_Fig06\_EcoFeat\_MBv3.6/05/2021\_melsley



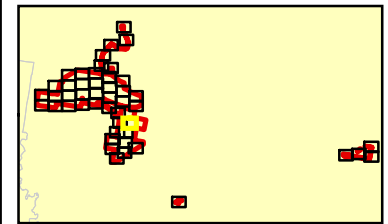


**Legend**

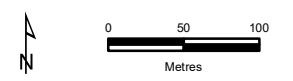
- Project Area
- Scattered Large Tree
- Scattered Small Tree
- Large Tree within a patch
- Gippsland Red Gum Grassy Woodland and Associated Native Grassland (GRGGW)
- Lowland Forest
- Plains Grassy Woodland

**Ecological Vegetation Classes**

- Lowland Forest
- Plains Grassy Woodland



**Figure 2ap**  
**Ecological features**  
*Fingerboards Mineral Sands Project: Flora and Fauna Assessment*



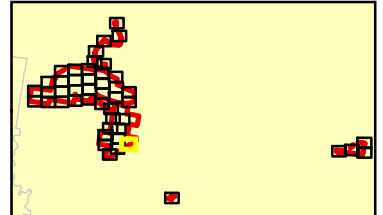
VicMap Data: The State of Victoria does not warrant the accuracy or completeness of information in this publication and any person using or relying upon such information does so on the basis that the State of Victoria shall bear no responsibility or liability whatsoever for any errors, faults, defects or omissions in the information.

7308\_Fig06\_EcoFeat\_MBv3.6/05/2021\_melsley

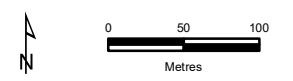




- Legend**
- Project Area
  - 21.5m haulage road easement
  - Siding
  - Large Tree within a patch
  - Gippsland Red Gum Grassy Woodland and Associated Native Grassland (GRGGW)
- Ecological Vegetation Classes**
- DELWP Mapped Wetland
  - Plains Grassy Woodland
  - Planted



**Figure 2aq**  
**Ecological features**  
*Fingerboards Mineral Sands Project: Flora and Fauna Assessment*



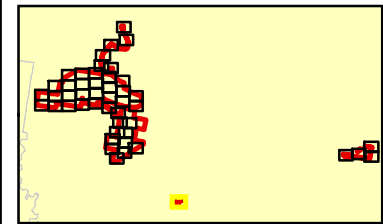
VicMap Data: The State of Victoria does not warrant the accuracy or completeness of information in this publication and any person using or relying upon such information does so on the basis that the State of Victoria shall bear no responsibility or liability whatsoever for any errors, faults, defects or omissions in the information.

7308\_Fig06\_EcoFeat\_MBv3.6/05/2021\_melsley

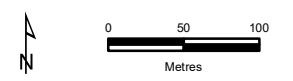




- Legend**
- Project Area
  - Project Footprint
  - Scattered Large Tree
  - ★ Scattered Small Tree
  - Large Tree within a patch
  - ✕ Directly impacted tree
  - ✕ Indirectly impacted tree
- Ecological Vegetation Classes**
- Plains Grassy Woodland
  - Planted
  - Impacted vegetation



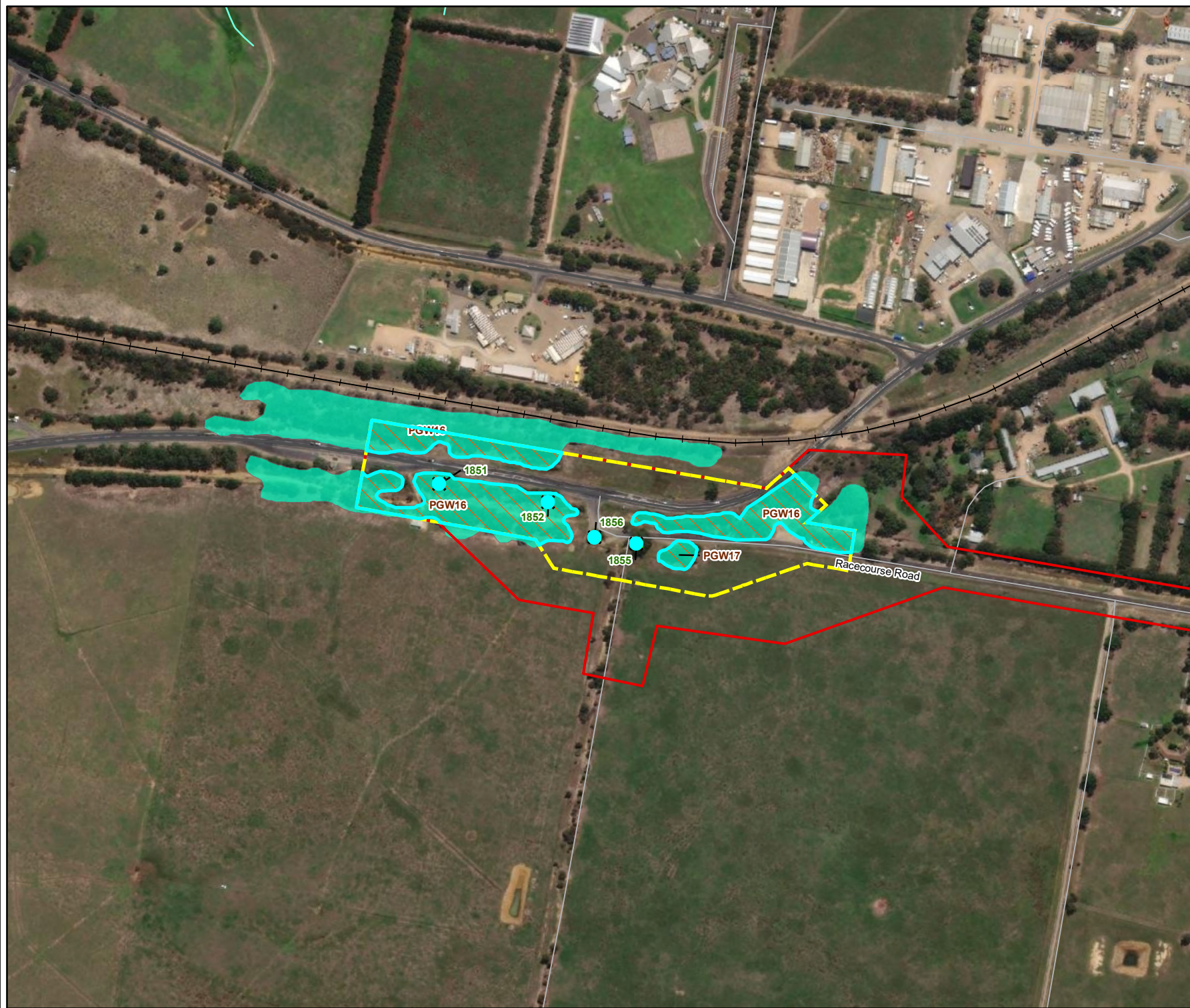
**Figure 2ar**  
**Ecological features**  
*Fingerboards Mineral Sands Project: Flora and Fauna Assessment*



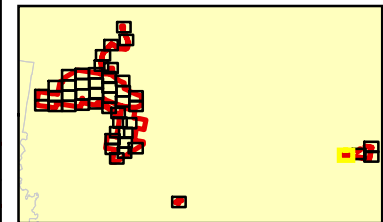
VicMap Data: The State of Victoria does not warrant the accuracy or completeness of information in this publication and any person using or relying upon such information does so on the basis that the State of Victoria shall bear no responsibility or liability whatsoever for any errors, faults, defects or omissions in the information.

7308\_Fiq06\_EcoFeat\_MBv3.6/05/2021\_melsley

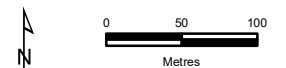




- Legend**
- Project Area
  - Project Footprint
  - Scattered Large Tree
  - Scattered Small Tree
  - Large Tree within a patch
  - ✕ Directly impacted tree
- Ecological Vegetation Classes**
- Plains Grassy Woodland
  - Impacted vegetation



**Figure 2as**  
**Ecological features**  
*Fingerboards Mineral Sands*  
*Project: Flora and Fauna*  
*Assessment*



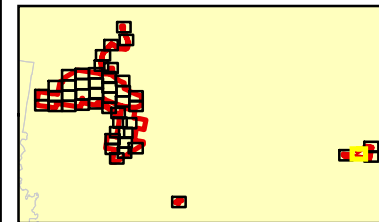
VicMap Data: The State of Victoria does not warrant the accuracy or completeness of information in this publication and any person using or relying upon such information does so on the basis that the State of Victoria shall bear no responsibility or liability whatsoever for any errors, faults, defects or omissions in the information.

7308\_Fiq06\_EcoFeat\_MBv3.6/05/2021\_melsley

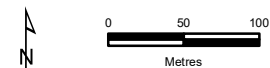




- Legend**
- Project Area
  - Ecological Vegetation Classes**
  - Planted



**Figure 2at**  
**Ecological features**  
*Fingerboards Mineral Sands*  
*Project: Flora and Fauna*  
*Assessment*



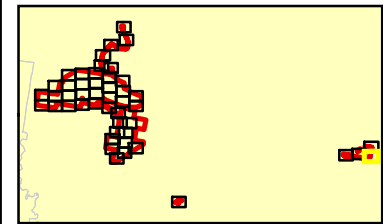
VicMap Data: The State of Victoria does not warrant the accuracy or completeness of information in this publication and any person using or relying upon such information does so on the basis that the State of Victoria shall bear no responsibility or liability whatsoever for any errors, faults, defects or omissions in the information.

7308\_Fiq06\_EcoFeat\_MBv3.6/05/2021\_melsley

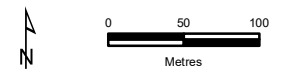




**Legend**  
 Project Area



**Figure 2au**  
**Ecological features**  
*Fingerboards Mineral Sands Project: Flora and Fauna Assessment*



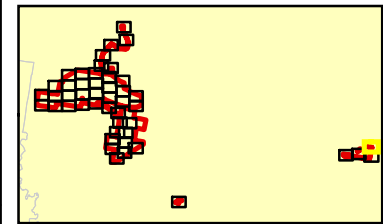
VicMap Data: The State of Victoria does not warrant the accuracy or completeness of information in this publication and any person using or relying upon such information does so on the basis that the State of Victoria shall bear no responsibility or liability whatsoever for any errors, faults, defects or omissions in the information.

**Gippsland Lakes Ramsar site**

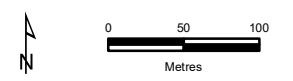




**Legend**  
 Project Area



**Figure 2av**  
**Ecological features**  
*Fingerboards Mineral Sands Project: Flora and Fauna Assessment*



VicMap Data: The State of Victoria does not warrant the accuracy or completeness of information in this publication and any person using or relying upon such information does so on the basis that the State of Victoria shall bear no responsibility or liability whatsoever for any errors, faults, defects or omissions in the information.

7308\_Fiq06\_EcoFeat\_MBv3.6/05/2021\_melsley